

















### Legend

-  Existing Region/Town Water Storage
-  Existing Region/Town Well
-  Existing Town Water Pump Station
-  Existing Region Water Meter Chamber
-  Proposed Region Water Storage
-  Proposed Pressure Reducing Valve
-  Existing Region Trunk Watermain
-  Proposed Region Trunk Watermain
-  Proposed Town Trunk Watermain
-  Proposed Pressure District Boundary
-  Service Area Boundary
-  Natural Heritage Systems A and B
-  Greenbelt
-  Watercourse
-  Waterbody
-  Proposed Pressure District

NOTE: TOWN EXISTING AND PROPOSED LOCAL SYSTEMS ARE NOT SHOWN. INFRASTRUCTURE ALIGNMENTS SHOWN ARE CONCEPTUAL.