



Town of East Gwillimbury
Official Plan


JUNE 2022



TABLE OF CONTENTS

Commented [MV1]: Note: Table of Contents, Page Numbers and Formatting to be updated at a future date

1.0	PURPOSE, VISION + GUIDING PRINCIPLES	1
1.1	Purpose	2
1.2	Indigenous Land Acknowledgment	3
1.3	Envisioning Our Town: 2051	3
1.4	Guiding Principles	4
2.0	GROWTH MANAGEMENT	7
2.1	Population and Employment Forecasts	8
2.2	Planning for Growth in an Urban Structure	8
2.3	Accommodating Projected Growth	11
3.0	BUILDING A SUCCESSFUL COMMUNITY	15
3.1	A Successful Community	16
3.2	A Complete Community	16
	3.2.1 Objectives	16
	3.2.2 Elements of a Complete Community	17
	3.2.3 Providing Housing Opportunities	18
3.3	A Viable and Financially Responsible Community	20
	3.3.1 Objectives	20
	3.3.2 Enhance the Economy	20
3.4	A Beautiful and High Quality Community	21
	3.4.1 Objectives	21
	3.4.2 Community Identity	22
	3.4.3 Good Urban Design	23
	3.4.4 Cultural Heritage Resources	27
3.5	A Healthy Community	28
	3.5.1 Objectives	28
	<u>3.5.2 Active Transportation</u>	29
	<u>3.5.3 Urban Agriculture</u>	
	<u>3.5.4 Land Use Compatibility</u>	
3.6	A Sustainable and Resilient Community	30
	3.6.1 Objectives	30
	3.6.2 Range of Practices	30
4.0	LAND USE POLICIES	35
4.1	The Strategic Growth Areas	36
	4.1.1 Introduction	36
	4.1.2 Queensville Centre Designation	36
	4.1.2.1 Intent	36
	4.1.2.2 Permitted Uses	36
	4.1.2.3 Development Policies	36
	4.1.3 Village Core Area Designation	37
	4.1.3.1 Intent	37



4.1.3.3	Development Policies	37
4.1.3.4	Sharon Village Core	39
4.1.4	Commercial Mixed Use Designation	39
4.1.4.1	Intent	39
4.1.4.2	Permitted Uses	39
4.1.4.3	Development Policies	40
4.1.4.4	Area Specific Policies	40
4.1.5	Residential Mixed Use Designation	40
4.1.5.1	Intent	40
4.1.5.2	Permitted Uses	40
4.1.5.3	Development Policies	40
4.1.5.4	Area Specific Policies	41
4.1.6	Community Commercial Designation	41
4.1.6.1	Intent	41
4.1.6.2	Permitted Uses	41
4.1.6.3	Development Policies	42
4.1.7	Neighbourhood Commercial Designation	42
4.1.7.1	Intent	42
4.1.7.2	Permitted Uses	42
4.1.7.3	Development Policies	42
4.1.7.4	Area Specific Policies	42
4.2	Community Areas	42
4.2.1	Introduction	42
4.2.2	Low Density Residential Designation	43
4.2.2.1	Intent	43
4.2.2.2	Permitted Housing Types/Uses	43
4.2.2.3	Development Policies	43
4.2.2.4	Area Specific Policies	44
4.2.3	Medium Density Residential Designation	44
4.2.3.1	Intent	44
4.2.3.2	Permitted Housing Types/Uses	44
4.2.3.3	Development Policies	44
4.2.3.4	Area Specific Policies	45
4.2.4	High Density Residential Designation	45
4.2.4.1	Intent	45
4.2.4.2	Permitted Housing Types/Uses	45
4.2.4.3	Development Policies	45
4.2.4.4	Area Specific Policies	46
<u>4.2.5 New Community Areas</u>		
<u>4.2.5.1 Intent</u>		
<u>4.2.5.2 Development Policies</u>		
4.2.6	Estate Residential Designation	46
4.2.6.1	Intent	46
4.2.6.2	Permitted Housing Types	46
4.2.6.3	Development Policies	46
4.2.7	Institutional Designation	47
4.2.7.1	Intent	47
4.2.7.2	Permitted Uses	47
4.2.7.3	Development Policies	48

- Deleted: 5
- Deleted: 5
- Deleted: 5
- Deleted: 5
- Deleted: 6
- Deleted: 6
- Deleted: 6
- Deleted: 6

4.2.8	Educational Facilities Symbol	49
4.2.8.1	Intent	49
4.2.8.2	Permitted Uses	49
4.2.8.3	Development Policies	49
4.2.9	Parks and Open Space Designation and Symbols	50
4.2.9.1	Intent	50
4.2.9.2	Permitted Uses	50
4.2.9.3	Development Policies	50
4.2.9.4	Park Hierarchy	51
4.2.9.5	Area Specific Policies	53
4.3	The Employment Areas	53
4.3.1	Introduction	53
4.3.2	General Policies	53
4.3.3	General Employment Designation	54
4.3.3.1	Intent	54
4.3.3.2	Permitted Uses	54
4.3.4	Prestige Employment Designation	55
4.3.4.1	Intent	55
4.3.4.2	Permitted Uses	55
4.3.5	Education/Health Care Facility Designation	55
4.3.5.1	Intent	55
4.3.5.2	Permitted Uses	55
4.3.5.3	Development Policies	56
4.3.6	Rural Industrial Designation	56
4.4	The Natural Heritage System	56
4.4.1	Intent and Definition/Components	56
4.4.1.1	Intent	56
4.4.1.2	Definition/Components	57
4.4.2	General Policies for the Natural Heritage System	57
4.4.2.1	Upper Tier Policies/Jurisdiction	57
4.4.2.2	Natural Heritage Evaluation	58
4.4.2.3	Securement of Lands	59
4.4.2.4	Designation/Overlays	59
4.4.3	<u>Natural Features and the Water Resource System</u>	
4.4.3.1	<u>Key Natural Heritage Features and Key Hydrologic Features</u>	
4.4.3.2	<u>Water Resource System and Key Hydrologic Areas</u>	
4.4.4	The Environmental Protection Designation	59
4.4.4.1	Intent	59
4.4.4.2	Components	59
4.4.4.3	Permitted Uses	60
4.4.4.4	Development Policies	60
4.4.5	The Adjacent Lands Overlay	63
4.4.5.1	Intent	63
4.4.5.2	Permitted Uses	63
4.4.5.3	Development Policies	63
4.4.6	The Big Woods Overlay	63
4.4.6.1	Intent	63

Deleted: 7

Deleted: 7

Deleted: 7

Deleted: 7

Deleted: 8

Deleted: 8

Deleted: 8

Deleted: 8

Deleted: 8

Deleted: 8

Deleted: 3

Deleted: 3

Deleted: 3

Deleted: 3

Deleted: 3

Deleted: 4

Deleted: 4

Deleted: 4

Deleted: 4

Deleted: 5

Deleted: 5

4.4.6.2	Permitted Uses	63
4.4.6.3	Development Policies	64
4.4.7	The Holland Marsh Wetland Complex Overlay	64

Deleted: 5

Deleted: 5


Deleted: 6

4.4.7	Policies for Endangered Species/Species at Risk	64
4.4.7.1	Analysis of Species at Risk	64
4.4.8	Policies for Hazard Lands	64
4.4.8.1	Intent	64
4.4.8.2	Components	64
4.4.8.3	Development Policies	65
4.4.9	Policies for Groundwater and Aquifer Protection	66
4.4.9.1	Intent	66
4.4.9.2	Policies	67
4.4.10	Policies for Contaminated Sites	68
4.5	The Rural/<u>Prime Agricultural Area Designation</u>	69
4.5.1	Introduction	69
4.5.1.1	Upper Tier Policies/Jurisdiction	70
4.5.1.2	Land Use Designations	70
4.5.2	Hamlet Designation	70
4.5.2.1	Intent	70
4.5.2.2	Permitted Uses	70
4.5.2.3	Development Policies	70
4.5.3	Prime Agricultural Area Designation	71
4.5.3.1	Intent	71
4.5.3.2	Permitted Uses	71
4.5.3.3	Development Policies	71
4.5.4	Rural Area Designation	74
4.5.4.1	Intent	74
4.5.4.2	Permitted Uses	74
4.5.4.3	Development Policies	75
4.5.5	Holland Marsh Specialty Crop Area Designation	76
4.5.5.1	Intent	76
4.5.5.2	Permitted/Prohibited Uses	76
4.5.5.3	Development Policies	76
4.5.6	Recreation Area Designation	77
4.5.6.1	Intent	77
4.5.6.2	Permitted Uses	77
4.5.6.3	Development Policies	77
4.5.7	Waste Disposal Site Designation	79
4.5.7.1	Development Policies	79
4.5.8	Aggregate Extraction Area Designation	80
4.5.8.1	Intent	80
4.5.8.2	Permitted Uses	80
4.5.8.3	Development Policies	80
4.5.9	Aggregate Resource Area Overlay	84
4.6	Land Use Specific Policies	85
4.6.1	Land Uses Permitted in All Designations	85
4.6.2	Land Uses Prohibited in All Designations	85
4.6.3	Land Use/Built-Form Specific Policies	86
4.6.3.1	Emergency Service Facilities	86
4.6.3.2	Public Service Facilities	86
4.6.3.3	Neighbourhood Supporting Uses	86

4.6.3.4	Schools	87
4.6.3.5	Additional Residential Units	87
4.6.3.6	Special Needs Housing	88
4.6.3.7	Home-Based Businesses	89
4.6.3.8	Bed and Breakfast Establishments	89
4.6.3.9	Day Care Facilities	90
4.6.3.10	Places of Worship	90
4.6.3.11	Cemeteries	92
4.6.3.12	Adult Entertainment Uses	92
4.6.3.13	Automobile Service Stations	93
4.6.3.14	Cannabis Production Facilities	93
4.7	Special Provisions and Exceptions	94
4.7.1	Part of Lots 103, 104, and 105, Concession 1 E.Y.S	94
4.7.2	Part of Lot 1, Concession 5	94
4.7.3	Holland Landing Prestige Employment Area	95
4.7.4	Part of Lot 101, Concession 1 EYS (Northeast corner of Yonge Street and Green Lane)	96
4.7.5	Part of Lot 5, Concession 3	96
4.7.6	Part of Lot 5, Concession 3	96
4.7.7	Part of Lot 6, Concession 4 (Northwest corner of Herald Road and Warden Avenue)	97
4.7.8	Part of Lot 1, Concession 4	97
4.7.9	Part of Lot 1, Concession 4	97
4.7.10	Part of Lot 1, Concession 4	98
4.7.11	Part of Lot 1, Concession 4	98
4.7.12	Part of Lot 1, Concession 4 (101 Bales Drive)	98
4.7.13	Part of Lot 2, Concession 4	98
4.7.14	Part of Lots 1,2 and 10, Concession 4	99
4.7.15	Part of Lot 1, Concession 8	99
4.7.16	Part of Lot 20, Concession 3	99
4.7.17	Part of Lot 101, Concession 1 EYS	100
4.7.18	Part of Lot 12, Concession 2	100
4.7.19	18899 2nd Concession Road	101
5.0	SUSTAINABLE INFRASTRUCTURE	103
5.1	General Policies for Infrastructure.....	104
5.1.1	Intent	104
5.1.2	General Policies	
5.2	The Transportation System	104
5.2.1	Intent	104
5.2.2	General Policies	105
5.2.2.1	Transportation Demand Management	106
5.2.2.2	Active Transportation and Complete Streets	106
5.2.2.3	Public Transit	108
5.2.2.4	Major Transit Station Areas	109
5.2.2.5	Parking and Loading	109
5.2.2.6	Goods Movement	110
5.2.2.7	Railways	110

5.2.2.8 Airports and Aircraft Landing Strips

110



5.2.3	The Road Network	111
5.2.3.1	Intent	111
5.2.3.2	General Policies for Roads	111
5.2.3.3	Policies for Road Design and Construction	111
5.2.3.4	The Road Hierarchy	113
5.2.3.5	Road Widening	117
5.2.4	Municipal Service Infrastructure Systems	118
5.2.4.1	Intent	118
5.2.4.2	General Policies	119
5.2.4.3	Municipal Water Servicing Infrastructure	120
5.2.4.4	Municipal Wastewater Servicing Infrastructure	120
5.2.4.5	Mount Albert Servicing	120
5.2.4.6	Private Servicing	121
5.2.5	Stormwater Management	122
5.2.5.1	Intent	122
5.2.5.2	General Policies	122
5.2.5.3	The Stormwater Management Treatment Approach	123
5.2.6	Wellhead Protection	125
5.2.6.1	Intent	125
5.2.6.2	General Policies	125
5.2.7	Energy Production and Related Infrastructure	128
5.2.7.1	District Energy	128
5.2.7.2	Renewable Energy Systems	128
5.2.7.3	Electric Power Generation Facilities	129
5.2.8	Telecommunications, Utility and Technology Infrastructure	130
5.2.9	Waste Management and Diversion	131
5.2.9.1	Intent	131
6.0	IMPLEMENTATION + INTERPRETATION	133
6.1	Implementation	134
6.1.1	Upper Tier Legislation/Plans	134
6.1.2	Financial Planning	134
6.1.2.1	Financial Sustainability	134
6.1.2.2	Financial Tools	134
6.1.2.3	Capital Works Program and Budget	135
6.1.3	This Official Plan	135
6.1.3.1	Official Plan Review	135
6.1.3.2	Monitoring	135
6.1.3.3	Amendments to this Plan	136
6.1.3.4	Secondary Plans	136
6.1.3.5	Community Design Plans	137
6.1.4	The Zoning By-law	137
6.1.4.1	General	137
6.1.4.2	Amendments to the Zoning By-law	137
6.1.4.3	Existing Uses	138
6.1.5	The Committee of Adjustment	138
6.1.6	The Subdivision of Land	138

6.1.6.1	Plan of Subdivision/Condominium	139
6.1.6.2	Consent to Sever	139
6.1.7	Legal Non-Conforming Uses, Buildings or Structures	140
6.1.8	Site Plan Approval	142
6.1.9	Other Provincial Planning Tools	143
6.1.9.1	Inclusionary Zoning	143
6.1.9.2	Community Improvement	143
6.1.9.3	Demolition Control By-law	144
6.1.9.4	Holding By-law	144
6.1.9.5	Interim Control By-law	144
6.1.9.6	Temporary Use By-law	144
6.1.9.7	Property Standards By-law	145
6.1.9.8	Community Planning Permit System	145
6.1.10	Land Acquisition	145
6.1.11	Public Meetings and Notification	146
6.1.12	Development Applications	147
6.1.12.1	Pre-Consultation Meeting	147
6.1.12.2	Complete Application Requirements	147
6.2	Interpretation	149
	<u>6.2.1</u> Interpreting this Plan	149
6.3	<u>Definitions</u>	

SCHEDULES

SCHEDULE 1	Growth Management
SCHEDULE 2A	Urban Structure
<u>SCHEDULE 2B</u>	<u>Employment Lands</u>
SCHEDULE 3	Secondary Plan Area
SCHEDULE 3A	Holland Landing Land Use Plan
SCHEDULE 3B	Queensville Land Use Plan
SCHEDULE 3C	Sharon Land Use Plan
SCHEDULE 3D	Green Lane Corridor Land Use Plan
SCHEDULE 3E	Greenbelt Settlement Area - Mount Albert Land Use Plan
<u>SCHEDULE 3F</u>	<u>Highway 404 Employment Corridor Land Use Plan</u>
SCHEDULE 4A	Natural Heritage System
<u>SCHEDULE 4B</u>	<u>Natural Heritage System</u>
SCHEDULE 5A	Rural & Agricultural Area
<u>SCHEDULE 5B</u>	<u>Oak Ridges Moraine Rural & Agricultural Area</u>
SCHEDULE 6	Special Provisions and Exceptions
SCHEDULE 7A	Active Transportation
<u>SCHEDULE 7B</u>	<u>Parks and Community Facilities</u>
SCHEDULE 8	Road Network

APPENDIX I


MAP 1	<u>Highly Vulnerable Aquifers</u>
MAP 2	Highly Vulnerable Aquifers
MAP 3	Significant Groundwater Recharge Areas

Deleted: ,

Deleted: Areas of High Aquifer Vulnerability Oak Ridge Moraine

- MAP 4 Wellhead Protection Areas
- MAP 5 Wellhead Protection Significant Threat Areas
- MAP 6 Recharge Management Area
- MAP 7 Aggregate Resource Overlay and ORM Landform Conservation Areas

Deleted: F





1.0

PURPOSE, VISION + GUIDING PRINCIPLES



1.0 PURPOSE, VISION + GUIDING PRINCIPLES

1.1 Purpose

- a) This Plan is the Town of East Gwillimbury's primary tool for implementing long-range Provincial, York Region, and Town-wide land use policies. The detailed policies of this Plan build upon the community's vision for the future and a number of supportive community values. The vision, values, and policies are inextricably linked to provide the Town with a comprehensive framework within which to guide decision-making about future growth, and to manage change in a way that ensures East Gwillimbury's reputation as a successful and desirable place to live, work, play, and to invest in. This Plan establishes a framework for growth and *development* to the year 2051. Although this Plan presents a long-range framework, it is also a dynamic document that will respond to changing circumstances over time.
- b) This Plan is about making strategic choices and shaping East Gwillimbury's collective future. This Plan:
- i. Sets out the vision for where and how East Gwillimbury will grow to the year 2051. Community values and policies move the Town towards achieving its vision for the future;
 - ii. Is about getting the fundamentals right. Building a successful Town means making sustainable choices about how growth will be accommodated;
 - iii. Provides direction and guidance on the management of the Town's distinct communities, commercial mixed-use and *employment areas*. It also guides the provision of services and amenities, and the protection and management of the natural environment and *cultural heritage resources*;
 - iv. Provides a strategy for phasing and the assignment of municipal service *infrastructure* and *transportation system* capacity over time; and
 - v. Implements the York Region Official Plan, as approved by the Province on November 4, 2022 and Provincial policy including various pieces of legislation, plans, policy statements and guidelines, including:
 - Provincial Policy Statement
 - Growth Plan for the Greater Golden Horseshoe
 - Greenbelt Plan
 - Oak Ridges Moraine Conservation Plan
 - Lake Simcoe Protection Plan.
- c) East Gwillimbury is one of nine local municipalities in York Region. In 2021, the Region had 1.2 million residents and approximately 600,000 jobs and is anticipated to grow by 810,000 residents and 325,000 jobs by 2051 reaching a population of over 2.08 million and employment of 991,000.

A Regional Structure sets out a planning framework to help manage this growth in an orderly and sustainable way. This Regional Structure includes:

Deleted: The Town of East Gwillimbury is a lower tier municipality within the upper tier York Region. Accordingly, this Plan is required to conform with the York Region Official Plan.¶

- Areas that provide the focus for growth and *development* including the Urban Area, Towns and Villages, Urban Growth Centres, strategic growth areas, and *major transit station areas* (MTSAs) within a system of Regional Centres and Corridors; and
- A Regional Greenlands System and *Agricultural System* that protect and enhance the natural environment and agricultural land base, where urbanization cannot occur.

The policies of this Plan reinforce the integrity, maintenance and enhancement of the Regional Structure ensuring *infrastructure* plans support growth, complete communities are realized, and agricultural and natural systems are maintained. This Plan sets the direction for growth and *development* impacting how the community will grow and change now, and in years to come.

This Plan provides for a comprehensive, strategic approach to growth management that aligns land use policy with regional and local *infrastructure* required to support growth while maintaining financial sustainability. This approach allows East Gwillimbury and York Region to leverage existing *infrastructure* investments, stage and phase new *development* and *infrastructure*, align investments with the ability to recover *development* charge collections and grow in a financially sustainable manner.

- d) The vision, guiding principles, policies, definitions and schedules contained in this Plan constitute the Town of East Gwillimbury Official Plan. Photographs, sidebar text and diagrams, and the associated appendices are non-statutory elements of this Plan, and are provided for clarification purposes only.
- e) This Plan shall be read and interpreted as a fully integrated and comprehensive whole. All policies of this Plan must be considered together to guide its interpretation and determine conformity. Individual policies should not be read or interpreted in isolation from other relevant policies.
- f) Decision making by the Town of East Gwillimbury will be based on conformity with all the relevant policies of this Plan and decisions about future *development* will need to integrate environmental, social and economic perspectives so that today's needs can be met, without compromising the ability of future generations to meet their needs.
- g) The preparation of this Plan involved a stakeholder consultation process that was undertaken to define the Town's vision and identify underlying principles. As a result, the policies of this Plan reflect the collective aim and aspiration of the people of East Gwillimbury

1.2 Indigenous Land Acknowledgment

- a) The Town of East Gwillimbury recognizes and acknowledges the lands originally used and occupied by the First Peoples of the Williams Treaties First Nations and other Indigenous Peoples, and on behalf of the Mayor and Council, we would like to thank them for sharing this land.
- b) The Town of East Gwillimbury would also like to acknowledge the Chippewas of Georgina Island

First Nation community and recognize the unique relationship the Chippewas have with the lands and waters of this territory. They are the water protectors and environmental stewards of these lands, and we join them in these responsibilities.

- c) It is the intention of the Town of East Gwillimbury to continue to build relationships with Indigenous Peoples across the time horizon of this Plan. As part of that commitment, the Town supports all efforts towards peace and reconciliation and will involve Indigenous Partners in the consultation and land use planning process.

1.3 Envisioning Our Town: 2051

- a) This Plan promotes a long-term vision for the Town, articulating what East Gwillimbury aspires to become, and forming the basis for the Guiding Principles and policy frameworks articulated in this Plan

East Gwillimbury will evolve as a balanced, sustainable, and complete community, with a mix of housing options to meet the needs of a diverse population and a range of employment opportunities, public service facilities and commercial uses supported by appropriate municipal infrastructure and a well-connected multi-modal transportation network. The Town's unique villages will be supported as they grow and diversify with new compatible development and a mix of uses, while character giving natural areas and farmland are protected for the long-term. East Gwillimbury will continue to support and celebrate a high quality of life for current and future residents of all backgrounds and abilities and will ensure that health, accessibility, safety, equity, prosperity, and resilience are prioritized.

1.4 Guiding Principles

a) The vision for the Town and the policies of this Plan are supported by and build upon the following Guiding Principles:

PRINCIPLE 1

To ensure that the growth and evolution of the Town prioritizes the protection and enhancement of its agricultural resources and the *natural heritage* system and its *ecological functions*, including appropriate protection for those lands included in the Greenbelt and the Oak Ridges Moraine.

PRINCIPLE 2

To foster a vibrant agricultural and rural community through support for farming and appropriate *agricultural-related* and *on-farm diversified uses* and to protect, maintain, and enhance the rural character and function of lands outside of the *settlement areas*.

PRINCIPLE 3

To ensure that new *development* contributes to the creation of complete communities, including a diverse mix of uses to facilitate easy access to daily needs, a multi-modal *transportation system*, live-work and local employment opportunities that provides opportunities for people of all ages, abilities, and incomes.

PRINCIPLE 4

To encourage and support the creation of a full range and mix of *housing options* to meet the needs of a growing and diversifying population, including a mix of densities, unit types and tenures, as well as affordable, accessible *housing options*.

PRINCIPLE 5

To promote fiscal responsibility, by ensuring that the required capital and operating expenditures to provide services for growth and *development* are funded in an equitable and sustainable manner and that supports logical *development* patterns, the creation of complete and successful communities, and the achievement of the Town's *intensification* and density targets.

PRINCIPLE 6

To create cohesive, vibrant, and connected urban communities through the promotion of successful, mixed-use historic main streets, attention to urban design and architectural excellence, and the protection of the Town's cultural heritage.

PRINCIPLE 7

To promote the creation of resilient and environmentally sustainable communities that recognize and respond to the impacts of climate change, including the promotion of green building technologies, *green infrastructure*, compact *development*, and a multi-modal *transportation system* with a commitment to transit and *active transportation*.

PRINCIPLE 8

To provide opportunities for economic development, including support for new and existing economic generators, protection of *employment areas*, goods movement networks, the provision of appropriate municipal service *infrastructure* and the creation of strong and attractive commercial main street





2.0

GROWTH MANAGEMENT

2.0 GROWTH MANAGEMENT

2.1 Population and Employment Forecasts

Residential Growth

a) York Region has established a 2051 population projection for residential growth in East Gwillimbury of 128,600 persons. This growth represents a need to accommodate approximately 91,000 more residents by 2051. Growth is to be allocated within East Gwillimbury as follows:

The Rural and Agricultural Area

+/-6,000 persons

The Settlement Areas

Mount Albert

+/8,000 persons

The Central Growth Area

+/- 114,600 persons

Deleted: 7,600

Deleted: 0

Deleted: 3

Employment Growth

b) York Region has established a 2051 employment projection for East Gwillimbury of 44,300 jobs. This growth represents a need to accommodate approximately 30,500 more job opportunities by 2051.

Deleted: 3

Deleted: ,8

Deleted: 0

Table 1: Population and Employment Forecast

	<u>2016</u>	<u>2021</u>	<u>2031</u>	<u>2041</u>	<u>2051</u>
<u>Population</u>	<u>24,700</u>	<u>35,700</u>	<u>57,100</u>	<u>88,700</u>	<u>128,600</u>
<u>Employment</u>	<u>9,500</u>	<u>10,600</u>	<u>16,500</u>	<u>27,500</u>	<u>44,300</u>

Minimum Growth Estimates

- c) It is recognized that the projections to 2051 established by York Region are minimum growth estimates that the Town is required to achieve. The Town may achieve higher growth projections in consideration of the actual potential of the Town to accommodate appropriate growth in order to achieve the planning and engineering objectives of the Town, including:
 - i. To permit the Town to comprehensively manage the long-term land supply over the entire 2051 planning horizon;
 - ii. To properly respond to the housing market and to ensure a competitive *development* environment;
 - iii. To respond to emerging employment demands and ensure the economic competitiveness of the Town;
 - iv. To support the Province's ongoing approval, funding, and *development* of the Bradford Bypass/Highway 400-404 Connecting Link; and,
 - v. To support and move forward with the identified capital plans, or other approved alternative servicing solutions/strategies.

Deleted: Upper York Sewage Solutions Project and the Water Reclamation Centre

2.2 Planning for Growth in an Urban Structure

- a) **Schedule 1** identifies, conceptually, the urban structure of the Town of East Gwillimbury as it evolves to 2051. It identifies a number of key geographic components of the Town that help articulate where, and how growth will occur, and that will consequently influence East Gwillimbury's success in achieving its stated vision for the future. **Schedule 1** identifies the following components:

- i. **The Municipal Boundary** – The Municipal Boundary of the Town establishes the jurisdictional extent of the Town of East Gwillimbury;

- ii. **The Agricultural System** - The Prime Agricultural Area incorporates both the Greenbelt and the Oak Ridges Moraine, as identified by the Province of Ontario, and is protected from urban *development* through the Provincial Greenbelt Plan and Oak Ridges Moraine Conservation Plan. The Agricultural System incorporates three land use designations: the Holland Marsh Specialty Crop Area, Prime Agricultural Area, and Rural Area. The Holland Marsh Specialty Crop Area consists of organic soil developed for agricultural uses where specialty crops are predominately grown. The Prime Agricultural Area contains a productive agricultural land base. The Rural Area consists of lands outside of settlement areas and prime agricultural areas which support diverse agricultural, economic, and recreational activities; and.

Deleted: Rural and Agricultural Area

Deleted: Rural and Agricultural Area

- iii. **The Settlement Areas** - The Town has two areas that are delineated by *Settlement Area* Boundaries - The Greenbelt *Settlement Area* of Mount Albert and the larger Central Growth Area that includes the communities of Sharon, Holland Landing, and Queensville.

- b) **Schedule 2** differentiates lands within the *Settlement Area* Boundaries. The *Settlement Areas* are the focus for new *development* within the Town, and are further subdivided as follows:

- i. **The Delineated Built-Up Area** – The Delineated *Built-Up Area* within both the Mount Albert *Settlement Area* and within the Central Growth Area was defined by the Province in 2006. It includes those areas within the *Settlement Area* Boundaries where the *intensification* target is to be measured. It includes the following components:

- > **Strategic Growth Areas** - incorporate higher intensity mixed-use centres and corridors;
- > **Community Areas** - are primarily residential in nature, but also include neighbourhood supporting uses such as office uses, retail and service commercial uses, institutional uses, public service facilities and parks and open spaces; and,
- > **Employment Areas** - *Employment Areas* are intended primarily for employment generating land uses including business parks and industrial uses.

The Delineated *Built-Up Areas* include primarily lands already developed with urban land uses, and some lands that are currently vacant;

- ii. **The Designated Greenfield Areas** – The *Designated Greenfield Areas* (DGA) within the defined *Settlement Areas* include those areas within the Town that are outside of the Delineated *Built-Up Area*, but are needed to accommodate urban growth over the time horizon of this Plan, and include:
 - > **DGA Strategic Growth Areas** - DGA Strategic Growth Areas are to be planned to incorporate higher intensity mixed-use centres and corridors, as well as the Town’s two identified *Major Transit Station Areas*;
 - > **DGA Community Areas** - DGA *Community Areas* are to be planned to be primarily residential in nature, but also include neighbourhood supporting uses such as office uses, retail and service commercial uses, institutional uses, public service facilities and parks and open spaces; and,
 - > **DGA Employment Areas** - DGA *Employment Areas* are intended to be planned with an array of employment generating land uses including business parks and industrial uses

Designated Greenfield Areas include primarily vacant lands and some lands that have been developed with urban land uses since 2006. Some of the areas within the *Designated Greenfield Areas* are subject to existing, approved *Secondary Plans*, including Mount Albert, Queensville, Holland Landing, Sharon, and the Green Lane Area.

The area within the Central Growth Area that is not yet subject to an approved *Secondary Plan* will be available for urban *development* within the time horizon of this Plan, subject to the approval of a comprehensive *Secondary Plan*, as well as more area specific *Community Design Plans*. Further, all new *development* within the *Designated Greenfield Areas* shall be subject to the availability of municipal service *infrastructure*, and conformity with the phasing policies of this Plan, to the satisfaction of the Town.

2.3 Accommodating Projected Growth

- a) Growth in East Gwillimbury will occur through a combination of *intensification* within the Delineated *Built-Up Area*, and *development* within the *Designated Greenfield Areas*. These two *development* contexts, as identified on **Schedule 2**, have different policy frameworks to guide their planning, approval, and *development*.
- b) The Town shall phase growth in accordance with the Town and York Region Master Plans, capital plans and the policies of this plan, including policies in Section 4.2 – New Community Areas and Section 5.0 – Sustainable Infrastructure.
- c) The Town will work with York Region to align with the timing and delivery of infrastructure by:

Deleted: ; and,¶

¶

Future Urban Employment Areas – The Areas identified as Future Urban *Employment Areas* comprise lands that are within the defined Central Growth Area and about the Proposed Bradford Bypass. They are important and strategic locations for urban *Employment Area development*, necessary to assist the Town in achieving an employment to population ratio of approximately 1 job per 2 residents. These lands, however, are not required to accommodate urban employment growth within the time horizon of this Plan. As such, Future Urban *Employment Areas* will remain in a non-urban *development* designation until such time as they are required for future urban *Employment Area development*¶

¶

Future Urban Employment Areas – The Areas identified as Future Urban *Employment Areas* comprise lands that are within the defined Central Growth Area and about the Proposed Bradford Bypass. They are important and strategic locations for urban *Employment Area development*, necessary to assist the Town in achieving an employment to population ratio of approximately 1 job per 2 residents. These lands, however, are not required to accommodate urban employment growth within the time horizon of this Plan. As such, Future Urban *Employment Areas* will remain in a non-urban *development* designation until such time as they are required for future urban *Employment Area development*.¶

¶

Notwithstanding the identification of these lands as Future Urban *Employment Area*, the Town shall consider them as fully developable for urban uses when planning the conceptual future urban structure and when planning for major transportation and municipal service *infrastructure*, beyond the time horizon of this Plan. In the interim, these lands shall be subject to the relevant land use policies of the Rural/Agricultural Area.¶

¶

Future Urban Areas – The areas identified as *Future Urban Areas* comprise lands that are within the defined Central Growth Area, but that are not required to accommodate urban growth within the time horizon of this Plan. *Future Urban Areas* will remain in a non-urban *development* designation until such time as they are required for future urban *development*.¶

¶

Notwithstanding the identification of these lands as *Future Urban Areas*, the Town shall consider them as fully developable for urban land uses when planning the conceptual future urban structure and when planning for major transportation and municipal service *infrastructure*, beyond the time horizon of this Plan. In the interim, these lands shall be subject to the relevant land use policies of the Rural/Agricultural Area.

- i. Phasing *development* in a manner that is coordinated with Regional plans, including York Region's Water and Wastewater Master Plan, Transportation Master Plan, Fiscal Strategy and 10-Year Capital Plan, and the Town's *Infrastructure* Master Plans;
- ii. Integrating growth-related *infrastructure* phasing plans with asset renewal plans;
- iii. Monitoring and adjusting the timing of *infrastructure* delivery to align with actual growth and fiscal plans;
- iv. Prioritizing *infrastructure* required to support areas proposed to accommodate growth in a manner that promotes the achievement of other policies and/or targets of this Plan; and,
- v. Regularly monitoring system performance and capacity utilization, and prioritizing growth in areas where *infrastructure* may be utilized.

Intensification of the Delineated Built-Up Area

- d) This Plan requires that a minimum of 700 new dwelling units within the Town shall be identified as *intensification* and shall occur within the Delineated *Built-Up Area* of the Town to 2051.
- e) To facilitate residential *intensification*, this Plan includes defined Strategic Growth Areas intended to provide an effective framework for the provision of higher density, mixed-use *development* that will support an efficient and integrated transit system. These Strategic Growth Areas serve and connect different areas of the Town that provide different community functions, and will therefore be different in terms of character, scale, mix of uses, and potential to accommodate future growth. Residential *intensification* initiatives will be subject to the following policies:
 - i. *Intensification* opportunities will be primarily accommodated within the Strategic Growth Areas;
 - ii. *Intensification* opportunities within the *Community Areas* will encouraged, where appropriate; and,
 - iii. *Intensification* of the *Employment Areas* within the Delineated *Built-Up Area* will be encouraged, where appropriate.

Deleted: be limited, and will be primarily focused on the development of additional residential units, as defined in this Plan

Development of the Designated Greenfield Areas

The *Designated Greenfield Areas* are expected to accommodate significant growth over the 2051 horizon of this Plan as they develop as Strategic Growth Areas, *Community Areas*, and *Employment Areas*.

- f) *Designated Greenfield Area* that are planned to become *Community Areas* (identified as DGA *Community Areas* on **Schedule 2**) shall achieve an overall minimum density of 55 residents and jobs combined per hectare. *Employment Areas* (identified as *Town Employment Areas* on **Schedule 2B, 3A and 3E**) shall achieve an overall minimum density of 50 jobs per hectare. *Employment Areas* identified as *Regional Employment Areas* on **Schedule 2B**, and as *Highway 404 Employment Area* on **Schedule 3A** and **3E** shall achieve an overall minimum density of 55 jobs per hectare and within Mount Albert and Holland Landing Identified on **Schedules 3A** and **3E** shall achieve an overall minimum density target of 25 jobs per hectare.

Deleted: The Designated Greenfield Areas that are planned to become

Deleted: DGA

g) *Development* applications within the existing *Secondary Plan* Areas of Holland Landing, Sharon, Queensville, and Mount Albert that have been approved prior to the adoption of this Plan, but for which all required *Planning Act* approvals have not been received, shall be re-examined to determine if 50 residents and jobs per hectare in the *developable area* can be achieved. The Green Lane *Secondary Plan* Area has been designed to meet, or exceed a minimum density of 70 residents and jobs per hectare in the *developable area*.

New Community Areas

h) New Community Areas (identified on Schedule 2A) are a component of the Designated Greenfield Areas and consist of lands added to the Urban Area through the Regional Municipal Comprehensive Review. New Community Areas are intended for community purposes, including residential and population-related employment, required to support growth to the planning horizon, and where a minimum target of 65 residents and jobs per hectare applies.

Secondary Plans

- i) **Schedule 3** identifies the *Secondary Plan* Boundaries, including:
- i. **Schedule 3A** - Holland Landing Land Use Plan;
 - ii. **Schedule 3B** - Queensville Land Use Plan;
 - iii. **Schedule 3C** - Sharon Land Use Plan;
 - iv. **Schedule 3D** - Green Lane Corridor Land Use Plan;
 - v. **Schedule 3E** - Greenbelt Settlement Area - Mount Albert Land Use Plan; and,
 - vi. **Schedule 3F** - The Highway 404 Employment Corridor.
- j) **Schedule 3** also identifies the *Secondary Plan* Area within the Central Growth Area that is not currently subject to a *Secondary Plan*, and where an approved *Secondary Plan* is required prior to the approval of any *development* application.

Community Design Plans

- k) Subsequent to the approval of a required *Secondary Plan*, more detailed *Community Design Plans* shall be prepared, and shall form the basis for approval of Draft Plans of Subdivision/Condominium, Implementing Zoning By-laws, and where required, Site Plan Approval.
- l) **Schedule 3** subdivides the defined *Secondary Plan* into smaller geographic districts to facilitate the *Community Design Plans*. The numbering of the *Community Design Plan* Districts on **Schedule 3** does not represent any preferred sequencing for the preparation of a *Community Design Plan*, nor any implied priority for *development*.

Phasing

- m) All *development* approvals within the Town shall be explicitly linked to the ability of the Town and York Region to provide municipal service *infrastructure* and *transportation system* capacity.
- n) The Town shall allocate municipal service *infrastructure* capacity to individual *development* proposals on the basis of the following criteria:

Deleted: , a plan which is provided under separate cover...

Deleted: All development approvals within the Town shall also be conditional upon commitments from the Town and/or the proponent of any development proposal to the timing and funding of any required road, active transportation facility, public service facility, park, and appropriate municipal service infrastructure. Before any development proceeds, all agreements must be in place, including financial agreements and development agreements, to provide for the servicing and community infrastructure required to accommodate growth.¶

- i. Conformity with all of the relevant policies of this Plan, including, where applicable:
 - > Achievement of the required housing mix and Greenfield Density Target, or contribution to the *Intensification* Target; and,
 - > Contribution toward the Affordable Housing Targets;
 - ii. Consistency with the guidelines of the Urban Design Manual, including approaches for *Green Building Technology*;
 - iii. The mix of land uses and the ability to accommodate, or support defined community needs, including community facilities; and,
 - iv. The status of individual *development* applications, with respect to:
 - > The proximity of the proposed *development* to existing and planned municipal service *infrastructure* systems;
 - > The need for, or the triggering of, capital works projects for existing and planned transportation facilities, municipal water and/or wastewater system upgrades required to accommodate the proposed *development*; and,
 - > The need for, and the time required, to undertake and obtain any required *Environmental Assessment Approvals* for transportation facilities, municipal water, and/or wastewater system upgrades required to accommodate the proposed *development*.
- l) Notwithstanding any other policies of this Plan, it shall remain the prerogative of Council to retain its options for choice in assigning capacity within the transportation facilities, municipal water and/or wastewater systems to any *development* proposal that positively responds to community needs, specifically the extent to which any proposed *development* facilitates:
- v. The ongoing success of the Town, in terms of providing land dedications and/or capital funding that is needed to support municipal *infrastructure* and/or public service facility investments;
 - vi. The Town as a *complete community* in terms of the provision of a range and mix of land uses and housing types, including housing that is more attainable/affordable;
 - vii. The achievement of objectives related to climate change adaptation, sustainability and resiliency; and/or,
 - viii. The commitment from the developer to build in a timely manner, including a demonstrated readiness to develop based on applicable allocations of transportation facilities, municipal water and/or wastewater system capacity, and associated planning approvals



3.0



**BUILDING A
SUCCESSFUL
COMMUNITY**

3.0 BUILDING A SUCCESSFUL COMMUNITY

3.1 A Successful Community

- a) This Plan promotes East Gwillimbury as a Successful Community. As the Town moves into the next millennium, success will be measured through a host of elements that will continue to define the Town as a great place to live, to work and to invest in.
- b) A Successful Community recognizes existing, historic land use patterns and *development* trends and builds upon these patterns and trends to promote efficient, cost-effective *development* and land use changes that will stimulate economic growth while protecting the natural environment and public health.
- c) Being a Successful Community means making informed choices that take into consideration of a number of interrelated principles and policies. Every decision has implications for *infrastructure*, for quality of life, for growth management, for economic *development*, for environmental protection, and for social cohesion. Decision making must be interdisciplinary, integrated, and strategic to ensure economic, cultural, environmental, and social rewards. Building a successful community requires a focus on becoming the following:
 - i. **A Complete Community** with a focus on the provision of a mix of housing types, including housing that is more affordable, and with easy access to a full range of land uses that support a *complete community*,
 - ii. **A Viable and Financially Responsible Community** with policies that promote ongoing economic development and a commitment to fiscal responsibility;
 - iii. **A Beautiful and High Quality Community** that *conserves* cultural heritage and supports high quality design;
 - iv. **A Healthy Community** that includes a commitment to *active transportation* and community *development* that supports healthy lifestyles, including access to healthy food; and,
 - v. **A Sustainable and Resilient Community** that considers social, financial, and environmental sustainability in all decision- making and promotes a response to a changing climate, that protects *natural heritage* features, and implements green building technologies.

3.2 A Complete Community

3.2.1 Objectives

- a) A *complete community* meets people's needs for daily living throughout an entire lifetime by providing convenient access to an appropriate mix of jobs, local services, a full range of housing, including affordable housing, public services, and community *infrastructure* including educational and recreational facilities, and a robust open space system. Convenient access to options for *Active Transportation* are also crucial elements of a *complete community*. Objectives are to:
 - i. Accommodate a range and mix of housing types to allow for a range of choice and opportunity for residents to remain in the community for their entire lifecycle; and,
 - ii. Promote the 15-Minute Community concept, creating a community that is walkable, with

connected public gathering places, where opportunities for social interaction are increased, and where shopping and restaurants, parks and open spaces, employment opportunities, educational and cultural opportunities, commercial, and community services can be provided within easy walking and cycling distances to people of all ages, backgrounds, and capabilities throughout the various stages of their lives.

3.2.2 Elements of a Complete Community

- a) The Town shall review opportunities to enhance areas in existing communities, where appropriate, by:
 - i. Incorporating and enhancing active transportation connections within and to adjacent communities, amenities and transit;
 - ii. Retrofitting streets to address safety needs, and become complete streets by incorporating active transportation infrastructure;
 - iii. Facilitating the expansion of broadband infrastructure as required;
 - iv. Incorporating public gathering spaces;
 - v. Revitalizing and restoring existing buildings, including heritage buildings and conserving existing cultural heritage landscapes;
 - vi. Reviewing existing destinations such as community facilities, retail and personal services to determine if additional services are required;
 - vii. Naturalizing and greening of vacant or underutilized public spaces for public use; and,
 - viii. Enhancing connections between Community Areas and Employment Areas.
- b) Elements of a *Complete Community* included within this Plan include:
 - i. The Strategic Growth Areas, incorporating private and public *developments* that include an integrated mix of uses, activities, and experiences and that can be used for a variety of purposes, adapting over time to changing circumstances and opportunities;
 - ii. An integrated *transportation system* that connects, through roads, trails and transit, all of the elements the Town's urban structure and maximizes the number of residents and businesses which are in proximity to *active transportation* and transit routes, shops and services, and public service facilities; and,
 - iii. The provision of a full range and mix of *housing options* to meet the needs of all residents throughout their life-cycles, including the provision of affordable housing.

The Strategic Growth Area - Centres and Corridors

- c) The Strategic Growth Areas identified on Schedule 2 include a number of higher intensity mixed-use centres and corridors, as well as the Town's two identified Major Transit Station Areas. The policies of this Plan support that urban structure by promoting transit- supportive development and intensification.
- d) Development within the Strategic Growth Areas shall be prioritized along the rapid transit corridors with the most intensive and widest range of uses directed to Major Transit Station Areas.

Deleted: <#>¶
The Strategic Growth Area - Centres and Corridors¶

This Plan incorporates broad permissions for a range and mix of compatible land uses and built forms within the Strategic Growth Areas, both as a means of distributing land use diversity throughout the Town, as well as in support of enhanced transit and active transportation facilities. The identified urban structure of centres and corridors supports the *development* of community *infrastructure* and institutional uses, office uses, recreational uses, public buildings, and arts and cultural facilities in locations that are accessible by transit and the active transportation network to meet the needs of East Gwillimbury's residents throughout the various stages of their lives.

- e) Approval of secondary plans and/or development within strategic growth areas shall be contingent on the availability of existing or planned infrastructure and other services and be consistent with the intensification hierarchy outlined in Figure 2 of this Plan. Phasing on the basis of the capacity of water, wastewater and/or transportation and transit systems, and/or the timing of required infrastructure may be required. The coordination of development applications may be required to ensure an orderly, coordinated and phased approach to development and the provision of transportation, transit, water, wastewater and other infrastructure.
- f) Development, secondary plans, or other appropriate studies in the Local Corridors shall address the following criteria:
 - i. Maintain the historic function and preserve and revitalize historic mainstreet areas, where applicable;
 - ii. Establish consistent setback and frontage provisions to encourage a continuous building form adjacent to the street right-of-way;
 - iii. Meet any applicable streetscaping policies;
 - iv. Limit vehicle access from developments adjacent to Regional streets to maximize the efficiency of the Regional street system through techniques such as suitable local street access, shared driveways and interconnected properties; and
 - v. Be consistent with the minimum criteria for strategic growth areas policy 6.1.3.4 b), as appropriate.

Formatted: Not Highlight

Public Service Facilities

- g) The Town shall ensure the development of an appropriate range of public service facilities to meet the needs of residents and businesses to support a complete community. The Town will collaborate with service planning, funding, and delivery sectors to facilitate the co-ordination and planning of community hubs and other public service facilities. The Town will consider:
 - i. Creative approaches to the development of facilities and delivery of services, with the Town participating in the co-design and co-delivery of services with other government agencies, the private sector, and/or non-profit organizations;
 - ii. The co-location of public service facilities and public services, including higher intensity housing, in community hubs to promote cost-effectiveness and facilitate service integration; and,
 - iii. Prioritize the maintenance and adaptation of existing public service facilities and spaces as community hubs to meet the needs of the community and optimize the long-term viability of public investments. Existing public service facilities that are located in, or near Strategic Growth Areas and are easily accessible by active transportation and transit, should be the preferred location for community hubs.
 - iv. That new public service facilities shall be in close proximity to where people live and work and have active transportation linkages to public transit.
- h) The Town shall continue to collaborate with the appropriate education authorities, particularly

Deleted: <#>¶
¶
Public Service Facilities¶

through the *Secondary Plan* process, in the planning of school facilities and the evaluation of existing educational facilities and services, to serve new and existing *development*.

- i) The Health and Active Living Master Plan, as amended from time to time, addresses the distribution of parks, community gardens, community centres, libraries, schools, and other public service facilities, with the objective of minimizing travel distance for residents, and providing facilities in an equitable and sustainable manner. Where possible, parks should be located adjacent to school sites. The Master Plan may further identify and prioritize servicing gaps that can be addressed by the Town, or other providers, through a neighbourhood by neighbourhood assessment of parkland and public service facility provision.

Accessibility and Mobility

- j) This Plan is premised on enhanced local transit. Transit planning will be integrated with this Plan to ensure *development* supports an enhanced level of transit service over time. The local transit network will grow to connect core user groups, neighbourhoods, and key destinations within the Town and beyond, with direct routes and street-side amenities that make taking public transit an attractive and practical travel option.
- k) The Town will continue to develop its active transportation network. Active transportation modes, including walking and cycling, will be recognized as safe, convenient, and appealing options for travelling around the Town. Pedestrian-friendly community design, as identified in the Urban Design Manual, and enhanced and connected trail networks will provide mobility options and enhanced *connectivity* across the Town for people of all ages, abilities, and needs.

3.2.3 Providing Housing Opportunities

A Range and Mix of Housing Types

- a) The Town shall encourage a mix and range of market-based housing types, styles, tenures, and affordability characteristics to meet the needs of a growing and diverse population. The Town shall make best efforts to maintain:
 - i. A minimum 15 year supply of lands to accommodate growth through residential *intensification* and redevelopment, and greenfield lands which are *designated and available* for residential *development*; and,
 - ii. A minimum five year supply of residential units available through lands suitably zoned to facilitate residential *intensification* and redevelopment, and land in draft approved and registered plans.
- b) Housing mix within the DGA *Community Areas* shall be regulated through the imposition of a minimum density target. Higher minimum density targets will be identified for the Strategic Growth Areas.
- c) The demolition or conversion of purpose-built rental buildings is not permitted where the vacancy rate is less than 3% for a period of more than three consecutive years
- d) The Town shall promote coordination among the municipality, senior levels of government and the development industry, community partners and other stakeholders to provide a mix and range of housing options suitable for all ages, household sizes and abilities including:
 - i. Affordable housing to address needs throughout the income spectrum, including market

and community housing;

ii. Emergency and transitional housing;

iii. Co-housing; group, rooming and special needs housing; and,

iv. Purpose-built rental housing.

Promote Affordable Housing

- e) The Town shall promote the supply of new affordable housing in a variety of locations, dwelling types and tenures. The Town may require an applicant to provide an appropriate amount of affordable housing through the *secondary plan* process, with specific details of the methods used to provide affordable housing to be determined as part of the *Secondary Plan* approvals process.
- f) The Town, in partnership with York Region, shall ensure the provision of 2,250 purpose built rental housing units within the planning horizon of this Plan. The Town will also promote the provision of affordable housing units, as follows:
 - i. 25 percent of new housing units outside of Regional Centres and MTSA's, as identified on **Schedule 2**; and,
 - ii. 35 percent of new housing units within Regional Centres, as defined by the York Region Official Plan and the Town's two *Major Transit Station Areas*, identified on **Schedule 3D**.
- g) The Town, in partnership with York Region, may become directly involved in the supply of affordable housing through land acquisitions, development partnerships, and potentially, financial incentives. Further, the following planning strategies may be considered by the Town in an effort to achieve affordable housing objectives:
 - i. Promote higher density housing forms, where housing is more affordable due to reduce per unit land costs, within Strategic Growth Areas. Higher density housing forms should include a range of unit sizes;
 - ii. Encourage the *development* of smaller dwelling units, where housing is considered more affordable due to lower construction costs;
 - iii. Encourage the inclusion of affordable housing units within subdivisions and larger scale *developments*;
 - iv. Develop educational materials to increase awareness of innovative and non- traditional housing models that make home ownership more affordable; and,
 - v. Ensure that the provisions of the Zoning By-Law are sufficiently flexible to permit a range of innovative housing types and sizes, including Additional Residential Units, cohousing, communal housing, and life-lease housing.
 - vi. Promote higher density housing forms with a range of unit sizes along local corridors and Regional Arterial Roads.
- h) The following strategies shall be considered by the Town, in partnership with York Region, in an effort to incentivize the provision of barrier-free and/or affordable housing in a timely manner:
 - i. Consider affordable housing as a priority use for surplus Town-owned and/or Region- owned land, and work with all levels of government to make surplus land available to providers of affordable housing at little, or no cost;
 - ii. Provide targeted relief from *development*, planning, permit, and other fees normally

- charged for projects that provide affordable housing;
- iii. Apply for government grants and/or subsidies, including land dedication, that will reduce overall *development* costs;
 - iv. Inform the *development* community of government grants available to encourage the creation of affordable housing;
 - v. Streamline the approvals process for projects that provide affordable housing;
 - vi. Reduce parking requirements and/or parkland dedication requirements for projects that provide affordable housing;
 - vii. Prioritize affordable housing projects for the allocation of municipal service *infrastructure* capacity;
 - viii. Identify affordable housing as a Community Benefit to qualify for potential financial incentives provided under the Community Benefits By-law and/or carry out a Community Improvement Plan and provide financial incentive programs to qualifying projects.
 - ix. Prioritize the use of public lands for affordable housing, and emergency and transitional housing including areas well serviced by transit; and,
 - x. Encourage the development industry to:
 - Show flexibility in design and construction choices for new *developments*; and,
 - Identify approaches and locations for affordable housing early in the *development* process.

Deleted: and,

Monitoring the Housing Market

- i) The Town shall prepare, from time to time, a Residential Monitoring Report that will be revised and updated, when appropriate, to monitor growth management strategies and maintain a current indicator of the Town's residential market and progress toward the achievement of the affordable housing targets. The Housing Monitoring Report shall include, at a minimum:
 - i. The inventory of vacant and designated lands and lands with the potential for residential *development* throughout the Town;
 - ii. Residential construction activity, including the type and tenure of housing being developed; and,
 - iii. The average price of housing by type and tenure - both existing and newly developed.
- j) The Town shall review *infrastructure* programs so that any constraint on the supply of serviced residential land can be identified and overcome well in advance of any capacity constraint.

Deleted: may

3.3 A Viable and Financially Responsible Community

3.3.1 Objectives

- a) Being a Viable and Financially Responsible Community is to actively support economic *development* initiatives that create a full range of employment opportunities and to ensure that *development* is efficient and cost-effective. Objectives are to:
 - i. Attract long-term economic development opportunities by protecting for, and establishing, opportunities for businesses and commercial activities, as well as opportunities in education,

- health care, and research and *development* sectors;
- ii. Support a diversified economic base and a flexible approach to economic development that helps the business sector adapt to changing trends and to seize new opportunities;
- iii. Optimize the use of existing *infrastructure capacity and* investments and promote the coordinated, efficient, and cost-effective delivery of *housing options, service infrastructure* ,and public service facilities that are appropriate for the planned urban structure; and,
- iv. Ensure that *development* is:
 - > Cost-effective and appropriate for the market place, including the flexibility to respond to, and encourage positive changes in the market place over time; and,
 - > Sustainable and financially viable over its life cycle.

3.3.2 Enhance the Economy

Economic Development Plan

- a) The Town will support its Economic Development Strategy in order to plan for a strong and healthy economy and anticipate changing economic trends.

Supporting Economic Development

- b) The Town will continue to collaborate with, and support York Region and neighbouring municipalities in an effort to grow in a manner that provides a wide range of employment opportunities, supports a diverse economy, and contributes to East Gwillimbury's future prosperity while taking into consideration social and environmental costs. To help attract and retain a diverse and skilled labour force, the Town will support economic development by:
 - i. Protecting the Town's inventory of *Employment Areas* for appropriate employment generating land uses;
 - ii. Constructing, upgrading, and maintaining high quality municipal service *infrastructure* systems and public service facilities;
 - iii. Facilitating efficient and convenient transportation options for the movement of people and goods; and,
 - iv. Planning for an appropriate range of home occupations and home-based businesses, including artist studio/maker spaces and live/work units, within land use designations that permit residential uses.

Diversify Commercial Uses

- c) The Town will continue to diversify its economic base by supporting its evolving urban structure, which includes a full range of employment generating uses, including office *development*, institutional uses, and a variety of restaurants, retail, and service commercial businesses. Collectively, the lands designated for commercial and mixed-use *development* will provide a sufficient supply of land to accommodate a complete range of commercial goods and services to foster competition and choice for the residents of East Gwillimbury, as well as visitors to the Town and surrounding communities. The Town will:
 - i. Promote and strengthen the identified Strategic Growth Areas as significant locations for commercial retail uses, commercial office space, and hotel and conventions facilities, and plan

for these areas to be well connected to a multi-modal transportation networks, including access to transit; and,

- ii. Support the retail sector by promoting compact built form and *intensification* and the integration of these uses with other land uses to support the achievement of complete communities.

Major Institutions

- d) The Town will collaborate with York Region and other government agencies to attract major institutional land uses to East Gwillimbury, recognizing the important contribution of:
 - i. The health care sector for its invaluable contribution to the health and well-being of the Town, and as a major job creator; and,
 - ii. Post-secondary institutions, libraries, and education service providers to the life-long learning opportunities for residents and the enhancement of the creative culture in East Gwillimbury.

Creative and Cultural Industries

- e) The Town will support the growth and expansion of creative and cultural industries and institutions throughout the Town as an important sector of the economy. The Town
- f) will work collaboratively with the community, artists, cultural workers, and organizations to implement the Town's Cultural Plan, as it is amended from time to time, to guide the provision of arts and cultural programs, services, and facilities that serve a growing and increasingly diverse population

The Rural/Agricultural Economy

- g) The Town will support the rural/agricultural economy by:
 - i. Recognizing agriculture as the primary activity and land use in the Rural/ Agricultural Area of the Town;
 - ii. Protecting lands suitable for agricultural production from fragmentation and land uses not related to agriculture; and,
 - iii. Promoting the agricultural industry and associated activities and enhancing their capacity to contribute to the economy of the Town.

3.4 A Beautiful and High Quality Community

3.4.1 Objectives

- a) A high quality, and ultimately a beautiful community, includes well designed buildings and streetscapes. A beautiful community protects *natural heritage* features and viewsapes and includes an accessible and well-designed system of public parks and open spaces that celebrate the community and provide opportunities for enjoyment by the entire population. A high quality community should engender a sense of pride as a place to live and a sense of stewardship in its long-term care and maintenance. Objectives are to:
 - i. Develop a welcoming community that encourages and supports active living, social engagement, civic pride, and the creation of a sense of place and well-being;

- ii. Include landmarks and gateways that clearly identify where you are, and when you have entered. Landmarks must be recognizable and visible from a distance.

Gateways help recognize entry points into the community. Landmarks and gateways can include buildings, structural elements, and/or landscape features;

- iii. Build beautiful streets and streetscapes. High quality streetscapes incorporate the concept of Complete Streets, and provide opportunities for *active transportation*. They are designed to be pedestrian friendly and safe. Building façades play a crucial role in defining the street edge, animating the street and creating the image and character of the community. Together the streets and the adjacent building façades create a streetscape;
- iv. Ensure the protection of cultural heritage assets and buildings and integrate them sympathetically within new *development*;
- v. Ensure that parks and open spaces, including the *natural heritage* system, are beautiful, accessible, and linked;
- vi. Require that high quality architecture that transcends a theme or a specific period in time is fundamental to a beautiful community. Buildings should be compatible with one another, but there must be a diversity of scale and a diversity of style as it may be defined through building materials, colour, and architectural details;
- vii. Require the implementation of safe and accessibility design features, in accordance with the requirements of Crime Prevention Through Environmental Design (CPTED) and the *Accessibility for Ontarians with Disabilities Act (AODA)*; and,
- viii. Promote the concept of compatible *development* to ensure that new *developments* fit within the surrounding neighbourhood with consideration for the mix of uses, massing, height, scale, architecture, and the architectural details of adjacent buildings.

3.4.2 Community Identity

A Cohesive Municipal Entity

- a) East Gwillimbury is a cohesive entity unto itself, with its own image, and its own municipal responsibilities. The Town is expected to deliver administrative excellence, a range and mix of community facilities, as well as municipal *infrastructure* in a cost effective and efficient manner. As the Town continues to grow and to evolve it is crucial that an identifiable and marketable image be established and promoted that is Town-wide.
- b) This Plan incorporates the Town's emerging overall structure of urban centres and corridors. Those urban centres and corridors are intended to facilitate support for enhanced transit and mobility options, as well as to promote the Town's objectives related to enhanced sustainability and an appropriate response to climate change. These are Town-wide objectives that require the support of the entire community.

Community Image

- c) Through effective community planning and design the Town can foster an image of East Gwillimbury that recognizes and promotes the high quality of the rural, natural, and built environment. The Town encourages:
 - i. The appropriate retention and enhancement of the distinctive rural landscape and the built and natural features within the area, historic buildings, watercourses, and woodlots that contribute to the image of the Town; and,

- ii. The thoughtful siting of landmark buildings of significant form and use at appropriate locations within the Town to enhance their visual and functional use and the creation of gateways and destinations that enhance the experience of residents and visitors as they move through the various elements of East Gwillimbury's urban structure.

A Community of Communities

- d) East Gwillimbury has also historically evolved as a community of communities - including Mount Albert, Queensville, Holland Landing, and Sharon and more recently Green Lane. The community of communities is an attribute of the Town that is considered desirable.
- e) As the Town grows into lands that are in between Mount Albert, Queensville, Holland Landing, and Sharon, consideration of enhancing individual community identity needs to be considered, including:
 - i. The ongoing protection of the Greenbelt and the Oak Ridges Moraine, as those major Provincially identified features provide an urban separator function that will ensure the protection of the unique identity of Mount Albert over the long-term;
 - ii. The identification, through gateway features, of the key historic centres of Mount Albert, Queensville, Sharon, and Holland Landing that recognize both the historic areas of settlement within East Gwillimbury, and their inclusion within the broader East Gwillimbury community. Gateway features may include signage, landscape features, landmark buildings, or some combination of all of those elements;
 - iii. The establishment of Concession Road 2 from Rogers Road to Queensville Side Road as a higher intensity, mixed use corridor where transit facilities will be focused and where its design will act as an urban separator between the communities of Sharon, Queensville, and Holland Landing;
 - iv. The establishment of the proposed east- west Collector Road between Highway 404 and Concession Road 2 as a higher intensity, mixed use corridor where transit facilities will be focused and where its design will act as an urban separator between the communities of Sharon and Queensville;
 - v. The use of the identified *natural heritage* features, as they may be expanded through public parks and/or public institutions as part of the urban separator concept within the communities of Queensville, Holland Landing, and Sharon; and,
 - vi. The design and *development* details of the identified elements of the urban separator concept will be more fully explored through subsequent and required *Secondary Plans*, in keeping with the principles inherent to the broad community structure identified in this Plan.

3.4.3 Good Urban Design

Urban Design Manual

- a) Urban design is the process of giving form, shape, and character to the physical elements that comprise the various districts of East Gwillimbury. Good urban design contributes to the vitality and health of a community and to vibrant and successful public spaces.
- b) All new *development* shall be consistent with the Town's Urban Design Manual, to the satisfaction of the Town. To demonstrate consistency, the Town may require the submission

of an Urban Design Brief in support of any *development* application. The Town shall amend the Urban Design Manual from time to time to ensure that it remains supportive of appropriate and innovative forms of *development*.

Compatible Development

- c) A fundamental policy element of this Plan is to ensure that new *development* is compatible with its surrounding built form and landscape context. It is recognized that all communities evolve over time, and one of the most important challenges for decision makers is to establish an approach to *development* approval that ensures that change is understood on the basis of “Compatible *Development*”. The concept and definition of compatible *development* is intended to ensure that all new *development* within the Town is appropriately integrated into the existing built form and landscape and enhances the image, livability and character of the entire Town. The starting point is to consider the tested definition of “Compatible *Development*”, as follows:

Compatible development means development that may not necessarily be the same as, or even similar to the existing buildings/development in the vicinity, but, nonetheless, enhances an established community and coexists with existing development without causing any undue, adverse impact on surrounding properties.

- d) Compatible *Development* is an overarching principle of good planning and applicable throughout the Town. Its definition needs to be clearly understood and applied in different ways and in different contexts throughout the Town. This definition raises a variety of key phrases that require further definition
- i. **Development in the vicinity**, where the concept of vicinity can be flexible. Within this East Gwillimbury context, the definition of vicinity should vary by the scale of *development*. There are generally two key scales of *development* that must be considered, including:
- > **Major Development**, where land assembly and significant *development intensification* are proposed – likely in a townhouse or apartment form. The vicinity here should be extensive, a minimum of 120 metres from the site of the proposed *development*; and,
 - > **Minor Development**, where land assembly is not necessarily required but existing *development* is demolished and replaced by new intensified *development*. The vicinity here should include properties within 60 metres in all directions. This vicinity could be reduced further if the anticipated impacts are considered to be more immediate - within a few properties on either side and across the street of a proposed *development*;
- ii. **Enhance an established community**. This is a general phrase that needs to be articulated generally. In order to pass this test, the nature and character of the defined vicinity needs to be considered and clearly articulated. Clear statements about those attributes that define the character of that vicinity are required to assist in the determination of what form of building can enhance that character, and what form of building may be detrimental. Further, community investment is an important factor to consider where new and significant investment within an established community may be both necessary and desirable; and,
- iii. **Coexistence without undue, adverse impact on surrounding properties**. This test is usually related to easily identifiable/ quantifiable impacts like shadow, privacy, traffic, and parking problems. In some instances, the concept of visual impact may be established as an important *development* review criteria. Visual impact analysis will need to be tied to the attributes that define the community’s character on a defined vicinity basis.

- e) Compatible *development* shall be considered in the evaluation of all *development* proposals throughout the Town. The following shall be considered when evaluating the compatibility of *development* proposals:
 - i. The use, height, massing, orientation and landscape characteristics of nearby properties is properly considered and appropriate transitions between the built forms and uses shall be ensured;
 - ii. On-site amenity space is provided and is reflective of, or enhances, the existing patterns of private and public amenity space in the vicinity; and,
 - iii. Streetscape patterns, including block lengths, setbacks and building separations are generally maintained.

- f) In addition to compatibility, the Town will have regard for the following when evaluating any *development* proposal:
 - i. That the *Natural Heritage* System is recognized and incorporated into the design of the *development* in a manner that protects and enhances its *ecological integrity*;
 - ii. That *cultural heritage resources* and *cultural heritage landscapes* are recognized and incorporated into the design of the *development* in a manner that *conserves* the integrity of the resource/landscape;
 - iii. That buildings and streetscapes are designed to create a sense of identity through architectural features, massing, site layout, orientation, and landscaping;
 - iv. That landscaping is provided to define and enhance the appearance of roads and associated pedestrian spaces to buffer adjacent *sensitive land uses* and to minimize the visual impact of parking, loading and storage areas; and,
 - v. That utility networks, municipal servicing *infrastructure*, and *transportation systems* have capacity to serve the proposed *development* and there are no adverse impacts on the Town's water, sewer, storm water management, and *transportation systems*.

- g) All *development* applications shall be:
 - i. Subject to Site Plan Approval, unless otherwise exempted from Site Plan Approval by this Plan or the Site Plan Control By-law; and,
 - ii. Subject to the provisions of the Implementing Zoning By-law.

Transitions/Buffering

- h) Appropriate transitions/buffering may be required where there may be undue, adverse impacts caused by a *development* proposal on adjacent uses. Appropriate transitions/ buffering may include the following:
 - i. Landscaped strips including rows of trees, bushes, and grassed areas, in accordance with the plant materials identified in the Town's appropriate landscape species list, from its *Parks Development* Guideline;
 - ii. Building height moderation through the application of angular planes and/or building step-backs;
 - iii. Perforated or solid walls, fences, or other appropriate screenings;
 - iv. Appropriate distance separation between uses; and,

- v. Berms, particularly around parking lots.
- i) Where residential uses abut non-residential uses, the following additional transition/ buffering techniques should be given consideration:
 - i. Restriction of adjacent parking, loading, unloading, and outside storage; and,
 - ii. Regulation of lighting and signs so that light is focused and/or directed away from the residential uses.

Designing with Nature

- j) Community design should encourage *development* that is properly integrated and connected to East Gwillimbury’s *Natural Heritage System*, while maintaining and enhancing associated *ecological functions*. The Town shall, through the *development* review process, consider the following:
 - i. Ensure that *key natural heritage features* and associated *ecological functions*, such as watercourses, *wetlands*, *woodlands*, and shorelines are protected as visual landmarks to maintain links with the Town’s cultural, historic, and environmental heritage;
 - ii. Promote the retention of native vegetation on *development* lands and permit such features to regenerate with minimal intervention;
 - iii. Encourage the use of plant materials identified in the Town’s appropriate landscape species list, from its Parks Development Guideline to create visual variety and to satisfy functional requirements, such as shade, screening, sound attenuation, buffering, and stabilizing slopes;
 - iv. Pay particular attention to the provision of attractive landscaping where parking lots and other large open spaces are provided, and in open areas around commercial, institutional and other large buildings in proximity to the Town’s *Natural Heritage System*; and
 - v. Identify opportunities to naturalize and green vacant or underutilized public spaces for public use.

Deleted: and,

Deleted: .

Crime Prevention Through Environmental Design (CPTED)

- k) All *development*, with a focus on streetscapes, parks and open spaces, parking lots, and other publicly accessible areas, shall be evaluated for consistency/adequacy of achieving the following consider CPTED considerations:
 - i. Adequate lighting with lighting designed, where possible, with regard for vehicular, cyclist, and pedestrian requirements so that the size, height, and style of lighting reflects and complements the character of the community;
 - ii. Clear sight lines, allowing view from one end of the walkway to the other;
 - iii. Appropriate landscaping, but avoiding landscaping that might create blind spots or hiding places;
 - iv. Adequate fencing;
 - v. Clear signage that delineates permitted use and speed; and,
 - vi. Streetscape and building design that promotes “eyes on the street”.

Barrier Free Design

- l) The Town has a duty to accommodate persons with disabilities and applies to all forms of *development* within East Gwillimbury. The Town will consider accessibility for persons with disabilities in all land-use planning and *development* decisions, as such:
- i. All newly constructed and/or renovated Town-owned, leased, funded or operated public service facilities, parks and open spaces, municipal *infrastructure* systems, and any other space that is accessible to the public, shall comply with all applicable Provincial legislation and standards; and,
 - ii. Barrier free and universal design principles for private sector *development* shall be achieved through Site Plan Approval, and the enforcement of all applicable Provincial legislation and standards, including the *Accessibility for Ontarians with Disabilities Act*.

Public Art

- m) The Town shall maintain and enhance its existing inventory of public art and shall pursue the installation of new pieces of public art in public locations.
- n) In accordance with the Community Benefits Charges By-law, the Town's Public Art Policy and the applicable policies of this Plan, the Town may require public art as a defined Community Benefit within qualifying private sector *development* proposals.

3.4.4 Cultural Heritage Resources

Management, Conservation, and Protection

- a) The Town will manage, conserve, and protect East Gwillimbury's *cultural heritage resources* which reflect and contribute to the history, identity and character of the Town. Pursuant to the *Ontario Heritage Act*, the *Planning Act* and other enabling legislation, the Town may designate *cultural heritage resources*, including:
- i. Individual properties or groups of properties;
 - ii. Whole or specific parts of buildings or structures upon designated property;
 - iii. Heritage Conservation Districts;
 - iv. *Cultural Heritage Landscapes*;
 - v. Areas of Archaeological Potential; and,
 - vi. Other heritage elements including, but not limited to, scenic heritage routes, roads, or road allowances.
- b) Methods for the conservation of *cultural heritage resources* include, but are not limited to:
- i. Designation under Parts IV or V of the *Ontario Heritage Act*;
 - ii. Listing property on the Town's Heritage Register;
 - iii. Heritage Conservation Easements or Covenants;
 - iv. Zoning By-law regulations restricting the use of lands to current or compatible uses;
 - v. Conditions within plans of subdivision and condominium and the site plan approval process; and,
 - vi. The offering of incentives to encourage and/ or assist with the conservation, restoration and reuse of heritage resources, as maybe set out in a Community Improvement Plan or

through other available funding programs.

- c) The inventory, evaluation, and conservation of *cultural heritage resources* of all types, and related consultation efforts, shall conform with the requirements of the *Ontario Heritage Act*, the *Planning Act* and other enabling legislation, and shall be consistent with the applicable standards available in the Parks Canada Standards and Guidelines for the Conservation of Historic Places in Canada, and the guidelines provided by the Province of Ontario, such as the Ontario Heritage Toolkit.
- d) All new *developments and capital public works projects* permitted by the land use policies and designations of this Plan shall:
 - i. Have regard for *cultural heritage resources* that are designated in accordance with the *Ontario Heritage Act*, or that are listed on the Town's Heritage Register, or identified in the Town's Master Plan of *Archaeological Resources*;
 - ii. Be planned in a manner that *conserves* and enhances the context in which *cultural heritage resources* are situated;
 - iii. Consider the influence of Indigenous Communities in conserving cultural heritage and *archaeological resources*; and,
 - iv. Wherever possible, incorporate *cultural heritage resources* into any new *development* plans in a manner that *conserves* their integrity.

Heritage Impact Assessment

- e) The Town will require the submission of a Heritage Impact Assessment as part of a complete *development* application where such application includes, or is adjacent to an identified or designated cultural heritage resource. A Heritage Impact Assessment may also be required where *cultural heritage resources* are identified through the *development* approval process.

Heritage Impact Assessments shall be conducted by a qualified professional and demonstrate how the heritage values, attributes and integrity of the resource are to be conserved and how any impacts to *heritage attributes* can be mitigated. It is the intent of the Town to conserve, enhance and support the reuse of *cultural heritage resources* in their original location, wherever possible.

- f) Where an application for *site alteration* or *development* is of a minor nature, the Town may waive the requirement for a Heritage Impact Assessment or scope the study requirements.

Heritage Conservation District Plan

- g) The Town shall prepare a Heritage Conservation District Plan to provide additional guidance to *development* within a Designated Heritage Conservation District. Prior to designating a Heritage Conservation District, the Town may identify by By-law a Heritage Conservation District Study Area for up to one year, and require the submission of a Heritage Impact Assessment as part of a complete *development* application within the Study Area during that time.

Archaeological Resources

- h) *Archaeological resources* may occur on, or below, the modern land surface or the surface of a water body. These sites may contain scatters of *artifacts*, the remains of structures, cultural deposits, or

subsurface strata of human origin. To protect *archaeological sites*:

- i. In any area containing *archaeological resources* or archaeological potential, the Town may require the submission of an *Archaeological Assessment* as part of a complete *development* application, prior to *site alteration*, or when conducting public works projects; and,
- ii. *Archaeological Assessments* must be prepared by a licensed archaeologist to the satisfaction of the Town and the Province, and shall include a conservation plan when *archaeological resources* are identified in the Assessment.

i) The Town intends to cooperate with the Province with respect to the Provincial Designation of *archaeological resources* in accordance with the *Ontario Heritage Act*. Where *development* is proposed in proximity to any burial sites or *significant archaeological resources* relating to the activities of their ancestors, the licensed archaeologist shall consult with local First Nations regarding the management of these resources and appropriate mitigation options.

Archaeological Assessment and Heritage Conservation Plan

- j) *Site alteration*, mitigation, and *development* shall be permitted only in accordance with the recommendations of an *Archaeological Assessment* and Heritage Conservation Plan, where applicable.

3.5 A Healthy Community

3.5.1 Objectives

- a) A healthy community consciously seeks to improve the health of its citizens by putting public health high on the social and political agenda. Physical, social, and mental well-being are the necessary components of public health, including access to healthy food, clean air, water, soil, and opportunities for physical activity. A fundamental element of a healthy community is the inclusion of *active transportation* - walking, cycling, using a wheelchair, scooters, inline skating, or skateboarding. Objectives are to:
 - i. Ensure that public health considerations are a crucial part of decision-making and are fully integrated with requirements for equitable access to healthy food, clean air, water, soil, safe environments, and opportunities for physical activity;
 - ii. Commit to an enhanced level of community engagement, where equity, inclusion, information, and participation are identified as key building blocks in accountable and transparent decision-making;
 - iii. Be well-connected through a comprehensive transit system enabling the Town to provide all communities with equal access to recreation and leisure amenities, including for sports, arts and cultural activities; and,
 - iv. Enhance the *active transportation* network, designing communities around pedestrian activity with a substantial number of destinations, including parks, cultural and community facilities, shopping, and restaurant opportunities within walking distance to promote walking and cycling to encourage daily physical activity; and,
 - v. Collaborate with York Region Public Health in idealizing plans and programs that support *active transportation*.

3.5.2 Active Transportation

- a) The Town shall plan for an *active transportation* system which is highly integrated and connected within the community, the adjacent communities, and to *transportation systems* that serve the broader Region. This Plan requires that all *development* will contribute to the creation of a walkable and connected community with multiple destinations within walking distance of all residents.
- i. Sidewalks, bike lanes, and multi-use paths will connect to the street network and to community amenities and will ensure that corridors between key destinations are fully accessible and support *active transportation*;
 - ii. Key *active transportation* routes, such as sidewalks, bike lanes, and multi-use trails will include streetscaping elements that promote pedestrian and cyclist comfort and safety, are designed to enhance accessibility for all residents, and will comply with the *Accessibility for Ontarians with Disabilities Act*, and;
 - iii. Facilities such as covered bicycle storage, lockers and showers are to be implemented, where appropriate, through development approvals to encourage an increase in the mode share of active transportation trips.

Deleted: and,

Deleted: .

Pedestrian and Cycling Activity

- b) East Gwillimbury shall be planned around cycling and pedestrian activity with a substantial number of destinations, including parks, cultural and community facilities, shopping, and restaurant opportunities within walking distance to promote walking and cycling to encourage daily physical activity and a lessening of the dependence on automobiles. It is a requirement of this Plan that at least 75 percent of all dwelling units throughout the Town must be situated within 1200 metres (a 15 minute walk) of 4 or more of the following existing or planned categories of services and facilities:
- i. Retail Commercial Store, with a particular emphasis on pharmacies and food stores, and/or a Farmer's Market;
 - ii. Transit Stop;
 - iii. Childcare Facility;
 - iv. Public Park, Community Garden;
 - v. Hospital or Health Care Clinic;
 - vi. Public Library;
 - vii. Place of Worship;
 - viii. Special Needs Housing;
 - ix. Secondary or Elementary School;
 - x. Performance or Cultural/Arts Space; and/ or,
 - xi. Recreation Centre.

3.5.3 Urban Agriculture

- a) The Town will support and promote:
- a. Farmer's Markets or fresh food stands in accessible locations; and,

Deleted: <#>Urban Agriculture

- b. Urban agricultural activities on public lands, including community gardens, food cooperatives, and local food sourcing programs, where appropriate, and in accordance with the applicable policies of this Plan.

3.5.4 Land Use Compatibility

a) The Town will require:

- i. health, environmental and air quality impact studies that assess the impact on human health for development with significant known or potential air pollutant emission levels near sensitive land uses;
- ii. That appropriate mitigation measures to reduce and prevent exposure to air pollutants will be incorporated in community, building and site design near significant known air emission sources such as 400-series highways;
- iii. Major facilities and sensitive uses be planned and developed to avoid, or if avoidance is not possible, minimize and mitigate any potential adverse effects from odour, noise and other contaminants, minimize risk to public health and safety, and to ensure the long term operational and economic viability of major facilities in accordance with provincial guidelines, standards and procedures; and,
- iv. Within strategic growth areas, that secondary plans or other equivalent comprehensive planning studies and/ or development address the interface between major facilities and sensitive land uses to ensure matters of land use compatibility are appropriately addressed in accordance with provincial policy.

3.6 A Sustainable and Resilient Community

3.6.1 Objectives

- a) Sustainability is commonly referred to as activities that meet present needs without compromising the ability of future generations to meet their own needs. A sustainable and resilient community is environmentally, socially and financially healthy.
- b) In the context of environmental sustainability, the Town must meet the challenges of climate change, and other environmental issues through integrated solutions rather than through fragmented, incremental approaches that meet one objective at the expense of the others. A sustainable and resilient community can effectively respond to emergencies because it has a plan in place, responsibilities assigned, and facilities available. Natural or human made disasters are considered and the necessities of life are provided, particularly for those who are most at risk. Objectives are to:
 - i. Meet the challenges of climate change and other environmental issues through integrated solutions related to:
 - > Support for *intensification* and *development* that includes higher intensity land uses as a way of reducing land consumption, and maximizing the efficiency and cost effectiveness of municipal service *infrastructure*;
 - > Support for a multi-modal *transportation system*, including transit and *active transportation*;
 - > Protection of significant *natural heritage* features and their associated *ecological functions*;

- > Demonstrate leadership in sustainable forms of green building design and technology, including the incorporation of renewable and low carbon alternative energy sources;
 - > The responsible use of resources,
 - > Waste reduction, and reductions in greenhouse gas emissions, and demand for energy and water; and,
- ii. Ensure that the Town can effectively respond to natural or human-made emergencies because it has a plan in place, responsibilities assigned, and facilities available, including access to power, food, water, health care, and emergency services during and immediately following a disaster event.

3.6.2 Range of Practices

- a) The Town will continue to promote a broad range of practices associated with resilient and sustainable *development*, including its Thinking Green Development Standards and by:
- i. Protecting the areas of the Town that are Provincially designated within the Greenbelt and within the Oak Ridges Moraine, in accordance with applicable Provincial planning policy;
 - ii. Protecting and enhancing the Region's and the Town's identified significant *natural heritage* features and their associated *ecological functions*; and,
 - iii. Developing communities and buildings consistent with the Town's sustainable planning policies and guidelines.
- b) The Town will use its array of plans, studies, and Council resolutions, as well as the Urban Design Manual, to help guide *development* and redevelopment to be more sustainable and resilient to climate change. It is the intent of this Plan that all *development* shall be consistent with the Town's array of plans, studies, council resolutions and the Urban Design Manual. The Town may also consider the use of tools such as the Community Benefits Charges By-law, Community Improvement Plans, and associated incentive programs to assist with the implementation of sustainable *development* design standards.

The Natural Heritage System

- c) The Town's inventory of significant *natural heritage* features and their associated *ecological functions* will be protected and their natural beauty, historic legacy, and recreational amenities will be enhanced for the enjoyment of residents and visitors today and for future generations. Protecting the *Natural Heritage* System and the areas critical to preserving water quality is a key element of mitigating the impacts of climate change.

Watershed Planning

- d) It is the objective of the Town to ensure that land use planning within the Town contributes to the protection, maintenance, and enhancement of water and related resources and aquatic ecosystems on an integrated watershed management basis.
- e) All land use decisions within the Town shall promote water conservation and support the efficient use of water resources on a watershed basis through the *development* review process and Thinking Green Development Standards.

Deleted:

- f) The East Holland River, West Holland River, Maskinonge River, and Black River *Subwatershed Plans* (2010) were undertaken by the Lake Simcoe Region Conservation Authority in cooperation with York Region and the Town. Land use decisions in the Town shall conform to the purpose and recommendations of these *Subwatershed Plans*.

Climate Change Action Plan

- g) The Town will address climate change adaptation by:
- i. Promoting the preparation of Sustainable Neighbourhood Action Plans that identify actions and targets for making all existing communities more sustainable;
 - ii. Establishing climate change adaptation policies which would apply to all capital works projects, including those within existing neighbourhoods and within the rural/ *agricultural area*;
 - iii. Including comprehensive strategies to reduce greenhouse gas emissions and improve resiliency; and,
 - iv. Establishing greenhouse gas inventories and reduction targets and include actions for meeting those targets.
- h) Sustainable/resilient *development* will lead to safer, more active, healthier, financially prosperous, and resource conscious communities. The Town will promote a broad range of practices associated with sustainable/ resilient *development* that are directly intended to promote the Town's response to climate change.

Energy and Water Conservation

- i) The Town will encourage and support *alternative energy systems, renewable energy systems,* and district energy systems in accordance with the applicable policies of this Plan to accommodate current and projected needs of the community.
- j) The Town will encourage energy efficient building design that meets Leadership in Energy & Environmental Design (LEED) standards, or equivalent, and will encourage new residential neighbourhoods to be designed consistent with LEED Neighbourhood Design Criteria, or equivalent.
- k) The Town will promote reducing energy consumption in all Town owned, maintained and operated facilities and equipment. The Town will ensure that all new Town facilities are designed to meet a high standard of environmentally conscious design for energy and water conservation.

Air Quality and Carbon Mitigation

- l) To reduce the frequency and length of vehicle trips that contribute to poor air quality and greenhouse gas emissions, the Town shall:
- i. Promote *development* in a compact urban form that encourages walking, cycling, and the use of public transit;
 - ii. Promote a strategy where public parks are provided within 400 metres or a maximum 5 minute walk from all residents; and,
 - iii. Ensure that all neighbourhoods include permission for small-scale convenience retail and

other appropriate neighbourhood servicing retail and service commercial uses.

- m) To support reducing emissions in the transportation sector the Town will encourage the installation of a publicly accessible electric vehicle charging network across the Town.
- n) The Town may prepare reports to monitor the Town's progress towards reducing emissions of air pollutants and greenhouse gases, and to increase awareness of initiatives to improve air quality and adapt to a changing climate.
- o) Encourage and support York Region's process and implementation of *tree* protection, *tree* removal compensation, and street *tree* horticultural elements along new *developments* through the York Region Street *Tree* and Forest Preservation Guidelines and the York Region Street *Tree* and Horticultural Design Guidelines.

Forest Resources

- p) The Town shall plan to assist in achieving the Region-wide targets of woodland cover to a minimum of 25% of York Region's total land area and a minimum of 40 percent tree canopy cover in East Gwillimbury by 2051. To support and increase the existing *tree* canopy, the Town will preserve, protect, manage, replace, and acquire, where appropriate, *tree* stands, hedgerows, *woodlands*, and forested areas within the municipal boundary. The Town shall promote and establish programs to achieve this target including:
 - i. Active *tree* planting on Town-owned lands, including within Town parks and undeveloped portions of the East Holland River *floodplain*;
 - ii. Infilling gaps within and between existing woodlots and in heavily forested areas;
 - iii. Encouraging a program of *tree* planting and *tree* preservation in all residential areas; and,
 - iv. Requiring compensation for *tree* removal as a result of *development* applications to the satisfaction of the Town and any other approval authority.

The Town may pass a *Tree* Protection By- law to ensure the long-term sustainability of the existing *tree* canopy cover, including the principle of "no net loss" of the existing *tree* canopy.

- g) The Town will develop an Urban Forest Management Plan in consultation with York Region.
- r) The Town may require a *Tree* Preservation Plan, prepared by a qualified professional, be submitted in support of any *development* proposal on land which contains trees. The *Tree* Preservation Plan shall inventory and assess the present conditions of the trees on the site and shall make recommendations on *tree* preservation with the objective of maximizing the number of trees that will be conserved on site. To implement the findings of the *Tree* Preservation Plan the Town may require that the owner enter into an agreement whereby:
 - i. Only such trees which directly impede the construction of buildings and services be removed and the developer will replace them with trees of sufficient maturity to enhance the appearance of the *development*; and,
 - ii. A reasonable minimum number of trees and/or other suitable vegetation per lot be provided by the developer regardless of the state of the area prior to being subdivided.
- s) The Town will encourage the replacement of trees lost to *development* with new trees planted elsewhere, generally on-site. Where a *development* application will result in a net loss

Deleted: Urban

Deleted: Within the Mount Albert Greenbelt Settlement Area, and within the Central Growth Area, t...

Deleted: achieve

Deleted: Town and Conservation Authority

Deleted: .

of trees, the proponent shall compensate the Town for this loss of *tree* cover. In determining appropriate compensation, consideration should be given to the significance and value of the *ecological function* that the existing *tree* inventory provides, including carbon sequestration.

Green Building

- t) The Town shall take a leadership role in sustainable built form by ensuring that the *development* of new civic buildings aim to meet LEED Gold performance level (or equivalent standard) and, where possible, shall consider higher ratings. In addition, the Town will encourage green building design and construction and will work with the private sector to implement the Town's Thinking Green Development Standards and to consider the following for all new building design that:
- i. Maximizes solar gains;
 - ii. Mitigates heat island effects;
 - iii. Promotes water and energy conservation;
 - iv. Promotes adaptive reuse, recycling and the use of regionally or locally sourced construction materials;
 - v. Promotes sustainable landscape practices, *low impact development and green infrastructure*.
 - vi. Reduces light pollution;
 - vii. Increases the use of renewable energy;
 - viii. Enhances indoor air quality;
 - ix. Incorporates climate change mitigation and adaptation measures; and,
 - x. Incorporates other sustainability measures.
- u) The Town will work with the private sector to encourage the implementation of green building techniques and technologies that exceed the requirements of the Ontario Building Code, as it is amended from time to time, or any other applicable policies or requirements of the Province, the Region, and/or the Town, by the establishment of financial incentives through the provisions and programs established through a Community Improvement Plan. The Town may also prioritize the allocation of municipal service *infrastructure* capacity to *development* projects that achieve the stated green building policies of this Plan.

Emergency Planning

- v) To improve the Town's response to natural or human-made emergency situations, the Town may:
- i. Prepare an Emergency Action Plan that considers activities and requirements under a number of disaster scenarios;
 - ii. Require that all utilities and piped service *infrastructure* be located underground;
 - iii. Require multiple vehicular access points into, and out of every neighbourhood; and,
 - iv. Require that grocery stores, gas stations, health care facilities, special needs housing, schools, and emergency service facilities be equipped with alternative power sources viable for a minimum of 3 days following a disaster event.

Fill and Site Alteration

- v) The Town considers it in the public interest to regulate the dumping and placing of fill, *excess soils*, and *site alteration* in order to ensure that existing drainage patterns are maintained and

Deleted: and,

Deleted: .

that any changes to existing drainage patterns essential to accommodate *development* are appropriate to protect environmental features and to prevent the importation of hazardous materials. Objectives are to:

- i) Prevent the disruption and destruction of landscape features caused by such means as mass grading and other extensive land alteration activities;
- ii) Enforce the Town's Fill and *Site Alteration* By-law, which may require a permit to be obtained for the placing or dumping of fill and *site alteration* of the grade of the land or use of *excess soils*; ~~and,~~

iii) As a condition of draft plan of subdivision approval, ensure that identification be provided for planning, design, grading, and construction practices that minimize mass grading, disturbance to landform character, existing trees, significant vegetation and steep slopes, and the substantial import/export of fill and *excess soils*. The removal of topsoil and vegetation should be discouraged and limited to activities associated with permitted land uses. Removal of topsoil and/or vegetation, or other alterations of the land, such as grading, which are associated with a proposed land use change, shall be prohibited unless such change receives approval under the *Planning Act* or as authorized by legislation ~~and,~~

iv) ~~When assessing an application for *development* and/ or *site alteration* proposals, including *infrastructure development*, the Town will incorporate best practices for the management of *excess soil* in accordance with the Town's Fill and Site Alteration By-law as amended from time to time, and any other applicable policy. The Town will ensure, where appropriate that:~~

- ~~Excess soil is reused on-site or locally to the maximum extend possible;~~
- ~~Excess soil reuse planning is undertaken concurrently with *development* planning and design where feasible;~~
- ~~Appropriate sites for *excess soil* storage and processing are permitted close to areas where proposed *development* is concentrated for areas of potential soil reuse;~~
- ~~The placement of *excess soil* is located outside of *Key Natural Heritage Features* and *Key Hydrologic Features* and fill quality received and fill placement at a site will not cause an *adverse effect* with regard to the current or proposed use of the property, the natural environment, and is compatible with *adjacent land* uses; and for lands within the Oak Ridges Moraine Conservation Plan; and,~~
- ~~Fill quality received and fill placement at the site will not cause an *adverse effect* with regard to *cultural heritage resources*.~~

Deleted: and,

Deleted: .



4.0

**LAND USE
POLICIES**

4.0 LAND USE POLICIES

4.1 The Strategic Growth Areas

4.1.1 General Policies

Deleted: Introduction

- a) The Strategic Growth Areas identified on **Schedule 2** are critical to creating a *complete community* and to providing pedestrian activity and support for ongoing investments in local and regional transit. The intensity and mixture of uses in the Strategic Growth Areas, including office uses, as well as retail and service commercial uses, contributes to a diversified tax base for the Town.
- b) This Plan recognizes a range of commercial activity that is differentiated by its planned function and individual location. **Schedule 3**, including **Schedules 3A, 3B, 3C, 3D and 3E** identify the locational distribution of the following six land use designations that together comprise the Strategic Growth Areas within the Town:
 - i. Queensville Centre Designation;
 - ii. Village Core Area;
 - iii. Commercial Mixed Use;
 - iv. Community Commercial;
 - v. Neighbourhood Commercial; and,
 - vi. Residential Mixed Use.
- c) The hierarchy of designations included within the Strategic Growth Areas, and the planned function of each, will provide a decision-making framework that is intended to distribute office, retail, and service commercial functions in locations that best meet the needs of residents, visitors, and businesses in support of the planned Urban Structure.
- d) Intensification shall be directed in accordance with the intensification hierarchy outlined in Figure 2 to utilize land efficiently and sustainably that is commensurate with available hard and soft services and existing infrastructure.
- e) When redeveloping existing retail, including major retail sites, within the Strategic Growth Areas, retrofitting, intensification and revitalization is encouraged. These sites should be designed to the highest urban design and green development standard and support walkable neighbourhoods.
- f) Secondary plans or other comprehensive plans, and development contemplated within strategic growth areas shall plan for growth consistent with the intensification hierarchy shown on Figure 2, existing and planned transit shown on Schedule 8, and water and wastewater and road infrastructure capacities.
- g) Development within strategic growth areas shall be prioritized along existing rapid transit corridors on Schedule 8 and in locations with existing water and wastewater capacity.
- h) Major Transit Station Areas shall be designed in accordance with policy 5.2.2.4 of this Plan.

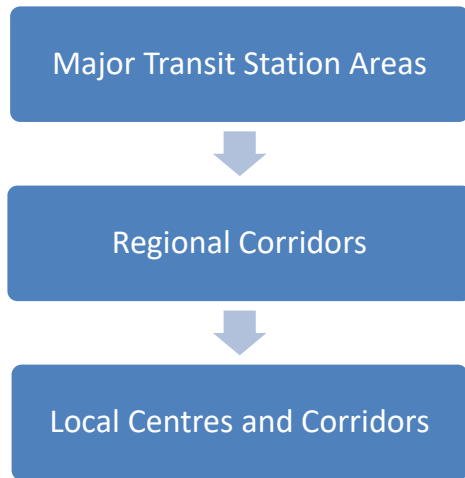


Figure 2: *Intensification Hierarchy*

4.1.2 Queensville Centre Designation

4.1.2.1 Intent

- a) Lands designated Queensville Centre on **Schedule 3B** are intended to become the primary commercial focus for the community of Queensville and to represent the community's centre identified on **Schedule 2**.

4.1.2.2 Permitted Uses

- a) Land designated Queensville Centre may be zoned to permit:
 - i. Commercial Mixed Use, including department stores;
 - ii. Community Commercial uses;
 - iii. Medium density residential uses;
 - iv. Open Space uses; and,
 - v. Institutional uses.
- b) The list of permitted uses may be further refined through the Zoning By-law to ensure that new *development* is appropriate in the context of the adjacent and surrounding community.

4.1.2.3 Development Policies

- a) Residential uses shall only be developed in conjunction with commercial facilities.
- b) The maximum height of buildings shall be 6 storeys, except for ornamental structures, such as clock towers, which may be higher.
- c) Notwithstanding the identified maximum building height, the Town may consider additional height, where the Town is satisfied that the proposed height achieves compatible

development, and where appropriate transitions to abutting lower scale *development* are established. Appropriate transitions may be achieved through the implementation of regulatory techniques including, but not limited to new height limitations, enhanced building setbacks and step backs, enhanced landscape buffers and planting requirements, and/or the implementation of an angular plane. Permissions for taller buildings may be established through a site specific Zoning By-law Amendment.

- d) A minimum of 10 percent of the lands within the Queensville Centre designation shall be devoted to landscaping, open space and parkland, and Council will encourage the provision of a centralized Community Park.
- e) A *Community Design Plan* shall be prepared and approved by Council for the Queensville Centre.

4.1.3 Village Core Area Designation

4.1.3.1 Intent

4.1.3.2 Lands within the Village Core Area Designation, shown on **Schedules 3A, 3C, and 3E**, are historic main street areas associated with the communities of Holland Landing, Sharon, and Mount Albert that are intended to grow and provide greater density and a broader mix of uses to support the local community at densities which are supportive of transit. The planned function of Village Core Areas is to serve as a hub of activity and the centre of each community, providing the widest range of goods and services warranted by that community in a pedestrian-focused setting.

4.1.3.3 Permitted / Prohibited Uses

- a) Lands within the Village Core Area Designation may be zoned to permit a wide range of uses, including retail stores, personal service shops, restaurants, business and professional offices, medical clinics, mixed uses, residential units or apartments within commercial buildings, as well as institutional uses and open space.
- b) Uses that are not permitted on lands within the Village Core Area Designation shall specifically include drive-through facilities of any kind, outdoor storage, service stations, gas bars, car washes, self-storage, and generally any use that is primarily automobile oriented.
- c) The list of permitted/prohibited uses may be further refined through the Zoning By-law to ensure that new *development* is appropriate in the context of the adjacent and surrounding community.

4.1.3.4 Development Policies

- a) Applications for new *development* within the Village Core Areas shall satisfy the applicable policies of this Plan and the following criteria:
 - i. Not exceed a height of 4 storeys, except for ornamental structures, such as clock towers, which may be higher;
 - ii. Notwithstanding the identified maximum building height, the Town may consider additional height, where the Town is satisfied that the proposed height achieves compatible *development*, and where appropriate transitions to abutting lower scale *development* are established. Appropriate transitions may be achieved through the implementation of

regulatory techniques including, but not limited to new height limitations, enhanced building setbacks and step backs, enhanced landscape buffers and planting requirements, and/or the implementation of an angular plane. Permissions for taller buildings may be established through a site specific zoning By-law Amendment; and,

- iii. Demonstrate that the *development* is integrated with *adjacent lands*, wherever feasible, with respect to parking, landscaping, and pedestrian and vehicular circulation systems.
- b) *Development*, including *intensification* in areas designated Village Core Area shall preserve, complement, and enhance the historical and/or architectural character of these areas. Among the specific requirements are the following:
- i. The sensitive location, limited extent, and effective buffering of parking facilities so as not to detract from historic streetscapes and adjacent buildings and uses;
 - ii. The consistency of setbacks and continuity of character, in order to maintain and restore pedestrian-oriented streetscapes and the encouragement of pedestrian activity by providing linkages between the Village Core Area Designation and adjacent areas of residential or other *development*; and,
 - iii. Compliance with the heritage policies of this Plan.
- c) *Development* within the Village Core Area Designation shall satisfy the following criteria:
- i. Traditional main street areas shall be revitalized and preserved to reinforce the character of the main street;
 - ii. *Cultural heritage resources* shall be conserved and where possible, enhanced;
 - iii. Transit facilities should be easily accessible to pedestrians;
 - iv. The surrounding areas should relate to, and be efficiently connected, with the Village Core Area through the integration of bicycle and pedestrian trail systems; and,
 - v. All utilities shall be provided underground, where feasible.
- d) The Town may delineate car-free zones or pedestrian streets within the Village Core Area Designation to encourage pedestrian-friendly environments.
- e) In the Village Core Area Designation, sidewalks shall be on both sides of every public road and should be wide enough to allow for pedestrian passage, retail displays, street furniture, landscaping, patios, and outdoor dining, where appropriate and subject to related planning approvals.
- f) The Town may incorporate a provision in the Zoning By-law for lower parking standards or accept cash in lieu of parking in the Village Core Area Designation to encourage *development*.
- g) Parking shall be located interior to the block or at the rear of buildings within the Village Core Area Designation. Limited on-street parking may be explored in appropriate areas.
- h) The Town shall encourage water and wastewater services, telecommunications, and other necessary *infrastructure* to be provided in the Village Core Area Designation during the initial phase of growth to facilitate redevelopment and *intensification*.
- i) The Town shall work with York Region Transit to expand transit services within the Village Core Area Designation.

- j) The Town may utilize Tax Increment Financing to promote private sector improvements to existing buildings and revitalize existing *development* within the Village Core Area Designation.
- k) The Town may establish Business Improvement Areas corresponding to the Village Core Area Designation to help promote and support local businesses in these areas.
- l) The Town shall encourage coordination by local business persons or owners of such things as signs, building facades, lighting, street furniture, landscaping, and general maintenance.

4.1.3.5 Sharon Village Core

- a) In addition to the policies of this Section of this Plan, the following additional policies apply to lands designated Village Core Area within the Sharon *Secondary Plan* Area, as shown on **Schedule 3C**:
 - i. Notwithstanding any other policy of this Plan, drive through facilities are prohibited within the lands designated Village Core Area in Sharon.
 - ii. *Development* within the Village Core Area Designation in Sharon shall recognize the unique nature of this area and provide for the protection and enhancement of its historical and architectural features. The preservation and adaptive reuse of existing buildings in a manner compatible with the heritage character of the community shall be encouraged.
 - iii. The Town shall establish a Civic Precinct in the area surrounding the Civic Centre as a community focal point and vibrant central gathering place for residents.
 - iv. *Development* surrounding the Civic Precinct should reinforce and support the Civic Precinct district in order to enhance the vitality of the area.
 - v. The Town shall explore opportunities for *development* which build on the heritage character of the area and enhance the Sharon Temple as a historical and cultural focal point.
 - vi. *Development* of permitted uses within existing buildings or minor modifications to existing buildings shall be encouraged and shall generally be permitted without an amendment to the Zoning By-law, once the By-law is amended to bring it into conformity with this Plan and provided that adequate services and parking are available; and,
 - vii. New *development* shall be designed to be compatible with surrounding *development*, and shall be evaluated based on submission of the following information:
 - > Detailed site and landscape concept plans that include information on how the *development* will be integrated with the surrounding portions of the Village Core Area; and,
 - > Perspective drawings of the proposed buildings.
- b) The Town shall work with appropriate stakeholders to develop a comprehensive and integrated urban design plan for the long term *development* of the Civic Precinct and shall secure funding through government and non-government sources to ensure the implementation and *development* of the Civic Precinct.

4.1.4 Commercial Mixed Use Designation

4.1.4.1 Intent

- a) The lands within the Commercial Mixed Use Designation are identified on **Schedule 3D**. These areas will provide suitable locations for commercial uses serving a wide trade area, including the entire Town. Lands within the Commercial Mixed Use Designation are also intended to include offices and higher density forms of residential *development* that will support the *intensification* policies of this Plan and planned transit on adjacent roads.

4.1.4.2 Permitted Uses

- a) Land designated Commercial Mixed Use may be zoned to permit:
- i. A wide variety of retail and service commercial uses, including *major retail*;
 - ii. Financial institutions and services;
 - iii. Offices;
 - iv. Entertainment uses;
 - v. Recreation and community facilities;
 - vi. Restaurants;
 - vii. Hotel and convention centres;
 - viii. Medium and high density residential uses;
 - ix. Major institutional uses.
- b) The list of permitted uses may be further refined through the Zoning By-law to ensure that new *development* is appropriate in the context of the adjacent and surrounding community.

4.1.4.3 Development Policies

- a) *Development* within the Commercial Mixed Use Designation, including retail, service commercial, and *major retail* uses, shall be planned to accommodate a mix of uses at densities supporting transit in accordance with the Region's Transit Oriented Development Guidelines. These uses may be accommodated within mixed use buildings or through a diversity of uses within the site.
- b) A market impact analysis, completed by qualified professionals, may be required to support any *development* application within the Commercial Mixed Use Designation that includes individual *major retail* uses of greater than 25,000 square metres of Gross Floor Area.

4.1.4.4 Area Specific Policies

- a) In the Major Local Centre at Green Lane and Yonge Street, the area designated as Commercial Mixed Use on the west side of Yonge Street shall be planned to accommodate a minimum of 500 residential units at full build out. Applications for Draft Plan of Subdivision and/or Site Plan approval shall illustrate how the minimum number of units can be accommodated as the area is developed.
- b) In the Major Local Centre at Green Lane and Yonge Street, the area designated as Commercial Mixed Use on the east side of Yonge Street shall be planned to accommodate a minimum of 500 residential units through *intensification* of the existing commercial *development*.

4.1.5 Residential Mixed Use Designation

4.1.5.1 Intent

- a) Lands within the Residential Mixed Use Designation identified on **Schedule 3A, Schedule 3C** and **Schedule 3D** are intended to provide a mix of residential, population-related employment, recreation, and entertainment uses. The intent is that these areas provide opportunities for residents to live close to and engage in a range of social and economic activities in proximity to each other, thereby minimizing dependency on the automobile and creating attractive areas that support activity throughout the day along transit routes.
- b) To create activity and support transit within the Town's overall Urban Structure, lands within the Residential Mixed Use Designation should generally be located in a Strategic Growth Area, as identified on **Schedule 1**. Area specific policies relating to permitted uses and the scale and intensity of *development* will be determined through the *Secondary Plan* process.

4.1.5.2 Permitted Uses

- a) Land designated Residential Mixed Use may be zoned to permit:
 - i. Retail and service commercial uses;
 - ii. Major institutional uses;
 - iii. Office uses;
 - iv. Medium and high density residential uses;
 - v. Special needs housing
 - vi. Recreation and community facilities; and,
 - vii. Restaurants.
- b) The list of permitted uses may be further refined through the Zoning By-law to ensure that new *development* is appropriate in the context of the adjacent and surrounding community.

4.1.5.3 Development Policies

- a) *Development* shall provide a mix of uses within the same building, with retail, commercial, office, recreation, or community uses at grade in order to foster an animated, pedestrian- oriented atmosphere. Mixed use buildings are encouraged and single use buildings may only be considered when built subsequently to or concurrently with mixed use, multi-storey building(s) on the same site.

4.1.5.4 Area Specific Policies

- a) On **Schedule 3D**, the following area specific policies apply:
 - i. Notwithstanding any other policy of this Plan, within the Major Local Centre at Green Lane and 2nd Concession, except where office buildings are provided, mixed use buildings shall be required adjacent to Green Lane and the proposed collector road east of 2nd Concession Road, north of Green Lane. Within the remainder of the Residential Mixed Use Designation, within the Major Local Centre, mixed use buildings are encouraged;
 - ii. Notwithstanding any other policy of this Plan, single use residential buildings shall be permitted in the Residential Mixed Use Designation along Yonge Street provided the buildings are designed to allow for future conversion of the first floor to commercial use over time by designing ground floor units which adhere to the Ontario Building Code for commercial units;
 - iii. In the Office Priority Area in the Green Lane and 2nd Concession Major Local Centre, *major*

office use buildings are permitted. Other land uses shall not be permitted in the Office Priority Area unless a minimum of 10,000 square metres of office *development* is built on the site;

- iv. *Development* within the Residential Mixed Use Designation in the Green Lane and 2nd Concession Major Local Centre shall be planned to accommodate a minimum of 1,000 residential dwelling units. Applications for Draft Plan of Subdivision and/or Site Plan Approval shall illustrate how the minimum number of units can be accommodated as the area is developed; and,
 - v. *Development* within the Residential Mixed Use Designations in the Green Lane *Secondary Plan* Area shown on **Schedule 3D** shall have a minimum height of 3 storeys and a maximum height of 12 storeys, except in the area on the east side of Yonge Street, where the maximum height shall be 25 storeys.
- b) Notwithstanding any other policy of this Plan, in the area designated as Residential Mixed Use on the east side of Murrell Boulevard, on **Schedule 3C**, the minimum height may be reduced to 2 storeys, but at least one mixed use building with a minimum height of 3 storeys shall be constructed on the site and contain at least two of the three following uses: commercial, residential, or office uses.

4.1.6 Community Commercial Designation

4.1.6.1 Intent

- a) Lands within the Community Commercial Designation, as identified on **Schedule 3E**, provide for the retail and service needs of the surrounding community. These areas provide an anchor for other functions and community activities that will create a focal point and the mixture of uses that provide a sense of community identity in a manner that will encourage active pedestrian streetscapes and support for planned levels of transit.

4.1.6.2 Permitted Uses

- a) Land designated Community Commercial may be zoned to permit:
- i. All categories of retail and service commercial uses, excluding *major retail* uses;
 - ii. Department stores;
 - iii. Financial institutions and services;
 - iv. Offices;
 - v. Entertainment uses;
 - vi. Recreational and community facilities;
 - vii. Restaurants;
 - viii. Educational campuses;
 - ix. Funeral Homes; and,
 - x. Multi-unit residential dwellings if located above non- residential *development*.
- b) The list of permitted uses may be further refined through the Zoning By-law to ensure that new *development* is appropriate in the context of the adjacent and surrounding community.

4.1.6.3 Development Policies

- a) Lands within the Community Commercial Designation shall be between 5 and 15 hectares in size.
- b) The *Secondary Plan* process and the implementing Zoning By-law shall specify minimum and maximum store (or unit) sizes to ensure the planned function of lands designated Community Commercial is achieved.
- c) Applications for new Community Commercial Designations may be permitted, subject to the approval of an Amendment to this Plan, that demonstrates through a market study, planning analysis, and transportation study that the use is warranted and that it will not undermine the planned function of the commercial areas within the Major Local Centres and Local Centres.

4.1.7 Neighbourhood Commercial Designation

4.1.7.1 Intent

- a) Lands designated Neighbourhood Commercial, as identified on **Schedules 3A, 3B, 3C, 3D, and 3E** are intended to provide a limited range of retail and service needs that will serve the convenience needs of the surrounding neighbourhoods within walking distance and will be compatible in scale and function to a neighbourhood setting.

4.1.7.2 Permitted Uses

- a) Lands designated Neighbourhood Commercial may be zoned to permit:
 - i. Small-scale retail and service commercial uses;
 - ii. Community facilities;
 - iii. Restaurants;
 - iv. Business and professional offices; and, Multi-unit residential dwellings if located above non-residential *development*.
- b) The list of permitted uses may be further refined through the Zoning By-law to ensure that new *development* is appropriate in the context of the adjacent and surrounding community.

4.1.7.3 Development Policies

- a) Neighbourhood Commercial areas shall be between 1 and 5 hectares in size.
- b) The *Secondary Plan* process and the implementing Zoning By-law shall specify minimum and maximum store (or unit) sizes, to ensure the planned function of lands designated Neighbourhood Commercial is achieved and maintained.

4.1.7.4 Area Specific Policies

- a) The Neighbourhood Commercial Designation, identified on **Schedule 3D**, on Green Lane, east of Murrell Boulevard, shall be developed in an integrated manner with the adjacent Residential Mixed Use Designation. A supermarket or grocery store is permitted at this location to a maximum floor area of 2,500 square metres.

4.2 Community Areas

4.2.1 Introduction

- a) *Community Areas*, as identified on **Schedule 2** provide for the *development* of residential communities, including housing and other supporting land uses including parks and open spaces, convenience commercial uses, and institutional uses that are complementary and compatible with the residential function of the area. The intent of this Plan for the *Community Areas* is to:
- i. Provide an adequate supply of serviced lands for community *development* at various locations within the defined *Settlement Areas* of the Town;
 - ii. Achieve a mix of housing types, densities, sizes, and tenures, including a full array of special needs housing to meet the existing and projected demographic and housing market requirements of current and future residents of the Town;
 - iii. Provide opportunities for residents to live in proximity to areas that will meet their daily needs within neighbourhoods including convenience commercial, office and personal services, institutional, and recreational uses; and,
 - iv. Provide housing opportunities and supportive land uses within a framework of community design and layout that encourage the usage of public transit, pedestrian and bicycle transportation, and decrease dependence on the automobile.
- b) To provide opportunities for a broad range of residential uses that accommodates mix of housing types and tenures, as well as supportive land uses that assist in achieving a *complete community*, the following land use designations are provided:
- i. Low Density Residential Designation;
 - ii. Medium Density Residential Designation;
 - iii. High Density Residential Designation;
 - iv. Estate Residential Designation;
 - v. Institutional Designation;
 - vi. Educational Facilities Symbol; and,
 - vii. Parks and Open Space Designation and Symbols.

4.2.2 Low Density Residential Designation

4.2.2.1 Intent

- a) Lands designated Low Density Residential, as identified on **Schedules 3A, 3B, 3C, 3D, and 3E** provide areas for the creation of neighbourhoods comprised of ground-related housing and other compatible uses that provide for the day-to-day needs of residents.

4.2.2.2 Permitted Housing Types/Uses

- a) Land designated Low Density Residential may be zoned to permit ground-oriented housing units, such as single detached and semi-detached dwellings and townhouses. Additional Residential Units are permitted within the Low Density Residential Designation [in accordance with Section 4.6.3.5.](#)

- b) In addition to the permitted housing types within the Low Density Residential Designation, lands within this Designation may also be zoned to permit:
 - i. Day care facilities;
 - ii. *Bed and breakfast establishments*;
 - iii. Home-based businesses;
 - iv. Special needs housing;
 - v. Additional Residential Units in accordance with Section 4.6.3.5; and,
 - vi. Neighbourhood supporting uses.

Deleted: r

Deleted: u

- c) The list of permitted uses may be further refined through the Zoning By-law to ensure that new *development* is appropriate in the context of the adjacent and surrounding community.

4.2.2.3 Development Policies

- a) Lands within the Low Density Residential Designation may be developed to a residential density ranging between 20 and 30 units per net developable hectare, and shall be a maximum height of 3 storeys.
- b) Generally, a minimum of 15 percent of the net residential area of the lands designated Low Density Residential shall be developed for townhouses.
- c) Rear or backlotting of dwelling units within Low Density Residential Designation shall not be permitted on Arterial and Collector roads and shall be minimized where abutting parks and valleys.
- d) Infilling of vacant lots and *intensification* of existing properties is encouraged in the Low Density Residential Designation, subject to the test of compatible *development*, to the satisfaction of the Town.
- e) Existing dwelling units within Strategic Growth Areas and within the Built Boundary identified on **Schedule 2** may be utilized for commercial or office purposes, subject to an Amendment to the Zoning By-law and Site Plan Control.

4.2.2.4 Area Specific Policies

- a) Notwithstanding any other policy of this Plan, lands designated Low Density Residential in the Green Lane *Secondary Plan* Area shown on **Schedule 3D**, townhouses are encouraged, but not required.

4.2.3 Medium Density Residential Designation

4.2.3.1 Intent

- a) Lands designated Medium Density Residential provide for forms of housing at densities that support transit. It is intended that these areas will be integrated into Low Density Residential neighbourhoods to provide for a variety of housing types.

4.2.3.2 Permitted Housing Types/Uses

- a) Land designated Medium Density Residential may be zoned to permit:
 - i. Townhouses, including Additional Residential Units in accordance with Section 4.6.3.5;
 - ii. Low rise apartments up to a maximum of 13 metres (4 storeys) in height; and,
 - iii. Special needs housing.

- b) In addition to the permitted housing types within the Medium Density Residential Designation, lands within this Designation may also be zoned to permit:
 - i. Day care facilities;
 - ii. *Bed and breakfast establishments*;
 - iii. Home-based businesses;
 - iv. Special needs housing;
 - v. Additional Residential Units in accordance with Section 4.6.3.5; and,
 - vi. Neighbourhood supporting uses.

- c) The list of permitted uses may be further refined through the Zoning By-law to ensure that new *development* is appropriate in the context of the adjacent and surrounding community.

Deleted: r

Deleted: u

4.2.3.3 Development Policies

- a) Medium Density Residential areas may be developed to a residential density ranging between 30 and 80 units per net hectare.

- b) Infilling of vacant lots and *intensification* of existing properties is encouraged in Medium Density Residential designation, subject to the relevant policies regarding compatible *development* and consistency with the Urban Design Manual.

- c) Street-oriented Medium Density Residential uses shall be interspersed within Low Density Residential uses, such as single and semi-detached dwelling units, in small blocks throughout the new *Community Areas*. The maximum size of any form of Medium Density Residential Designation shall generally be in the range of 2 to 5 hectares of net residential area. Separation between Medium Density Residential areas is encouraged through the use of intervening functions, including Low Density Residential *development*, open space, convenience commercial, or institutional uses.

- d) The Town shall prohibit amendments to this Plan and the Zoning By-law that would have the effect of reducing the density of a site in the Medium Density Residential Designation.

4.2.3.4 Area Specific Policies

- a) Within the Green Lane *Secondary Plan Area*, as shown on **Schedule 3D**, live-work units are also a permitted housing type/built form.

- b) Within the Green Lane *Secondary Plan Area*, the density for areas designated as Medium Density

Residential 1 shall be a minimum of 30 units per net hectare and a maximum of 50 units per net hectare, and the density for the areas designated as Medium Density Residential 2 shall be a minimum of 50 units per net hectare and a maximum of 80 units per net hectare. The permitted uses as identified in this Plan for medium density housing apply to both the Medium Density Residential 1 and Medium Density Residential 2 designation.

- c) Within the Green Lane *Secondary Plan* Area, Medium Density Residential uses shall be focused along the identified Corridors. However, the Medium Density Residential Designations along the Corridors may alternatively be interspersed with the Low Density Residential uses in the neighbourhood through implementing Draft Plans of Subdivision, in accordance with the relevant policies of this Plan and without Amendment to this Plan, provided the same amount of land area is designated Medium Density Residential as illustrated on **Schedule 3D**.

4.2.4 High Density Residential Designation

4.2.4.1 Intent

- a) Lands designated High Density Residential on **Schedule 3D** provide opportunities for non-ground-oriented forms of housing at the highest densities permitted in this Plan. It is intended that these built forms will be directed to the Strategic Growth Areas to concentrate activity and support the viability of mixed use *development*, and promote higher-order transit in the Town.

4.2.4.2 Permitted Housing Types/Uses

- a) Land designated High Density Residential may be zoned to permit apartment units within apartment buildings.
- b) In addition to the permitted housing types within the High Density Residential Designation, lands within this Designation may also be zoned to permit:
 - i. Day care facilities;
 - ii. Home-based businesses;
 - iii. Special needs housing; and,
 - iv. Neighbourhood supporting uses.
- c) The list of permitted uses may be further refined through the Zoning By-law to ensure that new *development* is appropriate in the context of the adjacent and surrounding community.

4.2.4.3 Development Policies

- a) Apartment buildings shall have a minimum height of 4 storeys up to a maximum of 12 storeys in height.
- b) High Density Residential areas may be developed to a residential density of between 80 and 150 units per net hectare.
- c) Buildings shall be sited and designed to minimize potential for adverse impacts on Low Density Residential areas. The Implementing Zoning By-law may include transition requirements including additional height restrictions, enhanced setbacks, step back and/or angular planes

to achieve a comfortable relationship.

- d) The Town shall prohibit amendments to this Plan and the Zoning By-law that would have the effect of reducing the density of a site in High Density Residential Designation.

4.2.4.4 Area Specific Policies

- a) Within the Green Lane *Secondary Plan Area* as depicted on **Schedule 3D**, townhouses and other ground-related multiple unit buildings may only be permitted in the High Density Residential Designation in association with one or more apartment buildings, provided:
 - i. A minimum of 75 percent of the dwelling units are located in apartment buildings;
 - ii. The apartment building is built prior to, or at the same time, as the ground-related multiple unit buildings; and,
 - iii. The combined density conforms to the relevant policies of this Plan.

Notwithstanding the above, with respect to the lands in the High Density Residential Designation west of the north-south proposed minor collector road west of Yonge Street, stacked townhouses, back-to-back townhouses, townhouses, and other ground-related multiple unit buildings shall be permitted provided the density conforms to the relevant policies of this Plan.

- b) Within the Green Lane *Secondary Plan Area*, as depicted on **Schedule 3D**, apartment buildings shall be permitted up to a maximum height of 20 storeys.
- c) Lands designated High Density Residential on the west side of Yonge Street on **Schedule 3D** may also be zoned to permit hotels and convention centres in association with one or more other high density forms of residential *development*. Where hotels and convention centres are permitted, density policies are not applicable.

4.2.5 New Community Areas

4.2.5.1 Intent

- a) Lands identified as *New Community Area* on **Schedule 2A** provide and prioritize people, sustainability and livability and are intended to be modern, compact, vibrant, inclusive and diverse. They will offer a variety of housing including affordable housing, employment and mobility choices and will be mixed-use communities with high-quality urban design, attracting residents and workers alike.
- b) Infrastructure within *New Community Areas* shall be provided in a phased manner that is financially sustainable and supports the achievement of the Town's *intensification* strategy and targets outlined in this Plan and the *development* of complete communities.

4.2.5.2 Development Policies

- a) The Town shall plan comprehensively for all *New Community Areas* identified on **Schedule 2A**, through background studies, Master Environmental Servicing Plans, or equivalent alternative studies.
- b) The Town will prepare comprehensive *secondary plans*, in consultation with York Region, for within the *New Community Areas*, and for each phase within the *New Community Area* thereof. *Secondary plan* preparation shall include an approach that involves a multidisciplinary team

Formatted: Font: Bold

assembled by the Town to ensure an integrated and sustainable approach to the planning, design and approval of the *secondary plan*. These *secondary plans* will:

- i. Be informed by a *subwatershed plan* or an equivalent comprehensive planning study;
- ii. Demonstrate conformity with local municipal community energy plans, or alternatively includes an area-specific energy plan;
- iii. Be based on the preparation and implementation of comprehensive master environmental servicing plans. These plans will examine all water and natural systems in a comprehensive and integrated manner to:
 - Understand the integration of all water systems to increase efficiencies;
 - Maximize water conservation in buildings and municipal *infrastructure* including water-efficient landscaping and water reuse, which may include techniques such as rainwater harvesting, runoff reduction of solids and materials at source, phosphorus reduction, constructed *wetlands*, bioretention swales, green or blue roofs, permeable surfaces, clean water collection systems, and the preservation and enhancement of native vegetation cover;
 - Identify management needs and areas and opportunities for enhancement and restoration within the systems to maximize the quality of the entire system;
 - Identify opportunities for locating necessary *infrastructure* that minimizes impacts to the systems;
 - Identify how *infrastructure* projects within the system, including: stormwater management systems/facilities, streets, water and wastewater systems, can contribute to an overall ecological gain by measures such as increasing natural cover, enhancing *ecological function*, providing recreational access, and *passive recreational uses* or contributing to off-site enhancements;
 - Identify how the Regional Greenlands *key natural heritage features*, *key hydrologic features*, and *key hydrologic areas* of the system and their functions will be protected, restored and enhanced in an urban context;
 - Establish planning, design, and construction practices to minimize vegetation removal, grading and soil compaction, sediment erosion, and impervious surfaces; and,
 - Protect, improve or restore water quality and quantity including *hydrologic function* of water systems that incorporate *best management practices* with a goal that water balance and *hydrologic function* of water systems will be maintained as much as possible.
- iv. Include the completion of Transportation Demand measures to ensure that:
 - Communities are designed to include an interconnected and shared accessible *active transportation system* for all ages and abilities, linking the community internally and externally, with access to transit systems;
 - A transit plan is completed in consultation with York Region Transit, which identifies transit routes and corridors, coordinates transit with land use patterns and *active transportation*; and ensures the ability to integrate transit into the community;
 - Schools and community centres provide the ability for safe and *active transportation*, transit and carpool to these locations;
 - The street network includes continuous collector streets that run both north-south and east-west and/or a grid system of streets linked to the Regional Street network;

- New Community Areas are designed to meet industry, Provincial, and Regional best practices and guidelines for transit-oriented development;
- Planned rapid transit corridors, and/or transit terminals that connect to a rapid transit corridor, are included in the community design;
- Parking standards encourage and support transit use and include reduced minimum and maximum parking standards;
- Creative measures aimed at transitioning developments away from car-dependency are encouraged; and,
- Sustainable Mobility Measures including trip-reduction strategies are promoted.
- v. Incorporate a trail system in to the Greenlands System which is integrated as appropriate into the mobility system of the community;
- vi. Be designed to meet or exceed a minimum density of 65 residents and jobs per hectare and 18 residential units per hectare in the developable area.
- vii. Identify phasing of development and the orderly progression of phases within New Community Areas, to the satisfaction of York Region, in accordance with the phasing policies of this Plan and in accordance with:
 - Background studies, Master Environmental Servicing Plans or other equivalent alternative studies
 - Logical extensions to the existing Urban Area in the initial phase(s);
 - Logical and orderly progression of development that is contiguous to existing developed areas, where possible;
 - Delivery of complete communities supported by community services;
 - Regional and local municipal infrastructure master plans that illustrate how infrastructure will be phased in New Community Areas to be financially sustainable at the Regional and local municipal level;
 - Coordination with adjacent municipalities where Regional and/or local municipal infrastructure is shared; and
 - Be contingent on findings of watershed/subwatershed plans or equivalent.
- viii. Be guided by York Region's New Community Guidelines.

- c) New Community Areas will be designed to contain community core areas, planned as vibrant, mixed-use, walkable neighbourhoods, that include:
- i. Mixed-use, integrated commercial, and higher density residential;
 - ii. Adaptable human service amenities as local community anchors
 - iii. Diverse local retail, grocery and personal services;
 - iv. Connections to active transportation networks and transit for all ages and abilities, to amenities within, and beyond the core area(s);
 - v. Public spaces and greenspaces;
 - vi. Employment opportunities; and
 - vii. Incorporate elements that promote a sense of place within the community.
- d) Establish a minimum residents to job ratio target to maximize live work opportunities and an appropriate balance of jobs to population.
- e) Planning applications in the New Community Areas shall demonstrate how development conforms to local municipal community energy plans, or alternatively includes an area-specific energy plan.

- f) Development within New Community Areas shall recognize, contribute to, and enhance the character, cultural heritage, and sense of place when in proximity to historical mainstreets of existing communities.
- g) Development within New Community Areas shall address land use compatibility between urban and agricultural land uses and mitigate impacts to agriculture operations to the extent feasible through future planning approvals.
- h) Within New Community Areas, until such time as development occurs, normal farm practices and a full range of agricultural uses, agriculture-related uses and on-farm diversified uses shall be permitted and encouraged, where appropriate.
- i) That the approval of a secondary plan for New Community Areas shall be contingent on the following:
- i. Required Regional infrastructure committed within York Region's ten-year Capital Plan and additionally, water and wastewater infrastructure shall be supported by a completed environmental assessment;
 - ii. The Town achieving their intensification target outlined in Section 2.3 b);
 - iii. Alignment with the required watershed/subwatershed plans which have been completed and approved;
 - iv. Logical progression of growth based on this Plan, provision of local infrastructure, and availability of local municipal community services;
 - v. Development of complete communities in accordance with this Plan;
 - vi. Demonstrated coordination with adjacent municipalities in cases where Regional and/or local municipal infrastructure is shared; and
 - vii. Approval of a subsequent phase shall be considered at such time as the current phase contributes towards the development of a complete community by:
 - a. Incorporating an adequate provision of local municipal community services such as libraries and schools
 - b. Providing an appropriate balance of jobs as determined by York Region generally in accordance with policy 4.2.5.2 d)
 - c. Containing a mix and range of housing types, sizes, tenures and affordable options that include but are not limited to, high density development along corridors with accessibility to transit.

4.2.6 Estate Residential Designation

4.2.6.1 Intent

- a) The purpose of this designation is to provide policies governing existing Estate Residential uses. Lands designated Estate Residential provide opportunities for single detached dwelling units to develop on private services.

4.2.6.2 Permitted Housing Types/Uses

- a) Lands designated Estate Residential on **Schedule 3B and Schedule 5** may be zoned to permit single detached dwellings. Any new Draft Plan of Subdivision on vacant land designated Estate Residential shall be developed on full municipal water and wastewater services, subject to compliance with the requirements for a complete application, as articulated in this Plan, and demonstration of future integration with adjoining lands, to the satisfaction of the Town.
- b) In addition to the permitted housing types within the Estate Residential Designation, lands may also be zoned to permit:
- i. Day care facilities;
 - ii. *Bed and breakfast establishments*;
 - iii. Home-based businesses; and,
 - iv. Additional Residential Units in accordance with Section 4.6.3.5.
- c) The list of permitted uses may be further refined through the Zoning By-law to ensure that new *development* is appropriate in the context of the adjacent and surrounding community.

Deleted: r

Deleted: u

4.2.6.3 Development Policies

- a) All *development* within the Estate Residential Designation that is also within the Rural/*Agricultural Area* shall be subject to the relevant policies of the Greenbelt Plan. Where there is a conflict between the policies of this Plan and the policies of the Greenbelt Plan, the policies of the Greenbelt Plan, or the more restrictive policies, shall prevail.
- b) No new lands shall be designated Estate Residential.
- c) Any new *development* on existing, vacant land designated Estate Residential shall be compatible with the scale and design of existing dwelling units in the vicinity.
- d) *Infill development* is permitted in the Estate Residential Designation provided the following are met:
- i. Receipt of a Certificate of Approval for the sewage disposal system from the Town, including demonstration that provision of on-site services does not adversely affect the existing water supply for other homes in the *development*;
 - ii. The *development* is located on an existing local road;
 - iii. The *development* is located between two other existing lots of record within the Estate Residential Designation;
 - iv. Compliance with *Minimum Distance Separation Formulae* requirements;
 - v. Submission of a detailed Hydrogeological Report to the satisfaction of York Region and the

Ministry of the Environment indicating that *development* will not result in interference to the ground water table, neighbouring wells, or surface waters; and,

- vi. Submission of any other reports/studies required by York Region.

4.2.7 Institutional Designation

4.2.7.1 Intent

- a) Institutional uses can be either owned and operated by a public body such as the Town or York Region, or may be intended for a quasi-public use such as places of worship and community halls. The intent of this Section is to outline the appropriate location and *development* standards for these uses and ensure that adequate lands are available for institutional uses to meet the needs of the Town's residents and work force. It is the intent of the Institutional Designation to:
 - i. Provide a range and variety of recreational, cultural, educational, and community facilities and activities;
 - ii. Minimize barriers to participation as they relate to age, gender, income, culture, transportation, or physical ability;
 - iii. Foster a unique sense of civic pride and local identity that reflects and builds upon the Town's cultural diversity and unique amenities;
 - iv. Encourage the integration of arts, cultural, and recreational facilities with local businesses, health and social services, schools, parks, and civic buildings;
 - v. Encourage and support partnerships with all the providers of institutional and cultural services, including both public and non-profit agencies;
 - vi. Ensure adequate library services are provided to Town residents; and,
 - vii. Provide indoor and outdoor recreational facilities and programs to meet the needs of all residents to ensure physical, creative, social, and intellectual opportunities in accordance with the Town's Parks, Recreation and Culture Strategic Master Plan.

4.2.7.2 Permitted Uses

- a) Lands designated Institutional may be zoned to permit uses including, but not be limited to:
 - i. Public administration facilities;
 - ii. Health care facilities;
 - iii. Recreation facilities;
 - iv. Cultural and religious activities;
 - v. Private schools, day nurseries, day cares;
 - vi. Institutional forms of Special Needs Housing;
 - vii. Places of worship;
 - viii. Funeral homes;
 - x. Transit stations; and,
 - xi. A combination of any or all of these uses.
- b) The list of permitted uses may be further refined through the Zoning By-law to ensure that new *development* is appropriate in the context of the adjacent and surrounding community.

4.2.7.3 Development Policies

- a) All institutional uses should be located close to public transit and pedestrian links and away from significant known air emission sources.
- b) Vehicular access to institutional uses shall be located and designed to discourage the related vehicular traffic from penetrating or congesting residential neighbourhoods.
- c) Council shall, in cooperation with the appropriate organizations, encourage the allocation of adequate lands in locations appropriate to meet existing and future requirements for educational facilities and places of worship.
- d) The primary use of lands designated Institutional on **Schedules 3A, 3B, 3C, 3D and 3E** shall be various forms of public, quasi- public and/or private educational, health, cultural, recreational, religious, or charitable institutions or similar organizations providing a public service.
- e) In conjunction with any proposal for a new Institutional Designation, outside of a *Secondary Plan* process, the following information is required to be submitted by the applicant as part of the *development* application in order to assist in evaluating the proposal:
 - i. An environmental management plan of the property, prepared by a qualified professional that describes the existing and proposed vegetation, extent of vegetation removal, topography, soil and ground water conditions, environmental impacts and measures to be taken to maintain and enhance any natural areas including watercourses, low- lying areas, areas of steep and/or unstable slopes, flood plains, vegetated areas, and wildlife and fishery habitats;
 - ii. A detailed engineering and servicing report, prepared by a professional engineer, that clearly demonstrates that the proposed lot(s) can be properly serviced by water supply and sewage disposal systems, the stormwater management techniques to be used, and that there will be no adverse effect from the *development* as it relates to soil, groundwater, and surface water; and,
 - iii. A traffic study, prepared by a professional traffic engineer, that analyzes the impact of the *development* on the surrounding road network and establishes any required modifications to the system to alleviate potential impacts.
- f) New institutional uses shall be designed to consider, but not be limited to, the following criteria:
 - i. Be sited near the street frontage and positioned on lots to maximize their visibility from surrounding neighbourhoods and encourage views to their building features, where appropriate, and interesting vistas from surrounding streets or parks;
 - ii. Corner locations of buildings are encouraged as they reinforce streetscapes and terminate neighbourhood views;
 - iii. Promote accessibility by pedestrians with direct connections from sidewalks to major entrances. Similarly, transit accessibility shall be promoted with direct walkway connections to transit stops;
 - iv. The built form should be designed to reflect their landmark status within neighbourhoods. Architectural elements such as prominent building entrances, canopies, large glazed areas, and roof forms can create significant identity for these uses within the community; and,
 - v. Construction should be to an urban standard, including consideration of alternative site

size and design standards, multi-storey buildings, and shared facilities.

- g) Proposed institutional *development* which is sensitive to noise impacts, such as hospitals and nursing homes, may be subject to a noise study and possible remedial or mitigation measures.

4.2.8 Educational Facilities Symbol

4.2.8.1 Intent

- a) Education facilities are a crucial element to a *complete community*. It is the intent of this Plan to:
 - i. Work with school boards and/or private schools or institutions in providing and attracting new educational and skills training facilities, as well as a post- secondary institution;
 - ii. Ensure that *Secondary Plans* provide for appropriate school sites to accommodate residential growth;
 - iii. Require land use patterns where 75 percent of residential dwelling units are within 400 metres of an existing or planned elementary school;
 - iv. Require that, through *development* approvals, each school is connected with adjacent neighbourhoods by a network of sidewalks and bicycle and pedestrian paths to promote safe and convenient access for school children;
 - v. Encourage the provision of joint use educational facilities which may accommodate the inclusion of community centre uses, public recreational and other institutional uses, subject to the appropriate joint- use agreements; and,
 - vi. Encourage schools and day nurseries to be located adjacent to parks that are of appropriate size and characteristic to enable, where appropriate, the coordinated *development* and use of space and facilities.

4.2.8.2 Permitted Uses

- a) Educational facilities shall primarily consist of elementary and secondary schools. These facilities and schools may be either publicly or privately funded.

4.2.8.3 Development Policies

- a) The Elementary School and Secondary School Symbols, as shown on **Schedules 3A, 3B, 3C, 3D, and 3E** denote the approximate preferred locations for schools. These locations may change without an Amendment to this Plan provided all other policies of this Plan are satisfied.
- b) The Town shall encourage the co-ordinated use of recreational space and facilities to meet the needs of both the school and the community.
- c) School sites should be located adjacent to public parks, where possible, and central to the community, incorporating *active transportation* and transit linkages to promote walking or cycling, thereby enabling most students to walk to school. School locations should minimize the hazards associated with children crossing major roads or rail lines.
- d) The specific location, size, and configuration of each school site shall be consistent with the policies of this Plan and the requirements of the respective School Boards and further defined

in consultation with the appropriate School Boards as part of the *development* review process.

- e) School sites should have a minimum of two accesses with *connectivity* to adjacent neighbourhoods allowing for a variety of routing options for school buses, pick-up and drop-off, and staff access.
- f) School sites should not be located adjacent to the following uses, where possible:
 - i. Commercial, industrial, and *agricultural uses*;
 - ii. Woodlots and stormwater management ponds;
 - iii. Railway lines, arterial roads and airports; or,
 - iv. Utility transmission corridors, including gas pipelines and hydro corridors.
- g) Where a vacant school site is not required by a Board of Education or by a private school, alternative uses shall be permitted and shall not require an Amendment to this Plan, in order of priority as follows, pursuant to the policies of this Plan:
 - i. Open space uses, particularly parks or open space linkages which contribute to the enhancement of the *Natural Heritage System*;
 - ii. Compatible institutional uses including private elementary schools, places of worship, community service or cultural buildings; and,
 - iii. Uses in accordance with the underlying land use designation on **Schedules 3A, 3B, 3C, 3D, and 3E**.
- h) Council shall require that all subdivision agreements that contain conditions for new school sites contain provisions that require the land owners to provide first right of refusal to the other School Boards and then to the Town to purchase proposed school sites where the subject lands are no longer deemed necessary by the relevant School Boards.

4.2.9 Parks and Open Space Designation and Symbols

4.2.9.1 Intent

- a) The Parks and Open Space Designation, as shown on **Schedules 3A, 3B, 3C, 3D, and 3E**, consists of public parks, environmental management areas, and associated public trail systems. The intent of the Parks and Open Space system is to provide recreational and educational opportunities for existing and future residents. It is the intent of this Plan to:
 - i. Provide *connectivity* between passive and *active recreational* areas and environmental features, where possible;
 - ii. Provide public parkland within an 800 metre radius of all residential communities;
 - iii. Establish a system of parks and recreation facilities that accommodate a wide array of recreation, leisure, and cultural activities;
 - iv. Encourage the integration of the *Natural Heritage System* into the recreational open space system, where appropriate;
 - v. Provide recreational facilities within public parkland that respond to the needs of existing and future residents; and,
 - vi. Explore opportunities with the school boards for the shared use of buildings, sports fields and parking facilities, where feasible.

4.2.9.2 Permitted Uses

- a) Permitted uses on lands having a Parks and Open Space Designation shall be:
- i. Public or private parks generally involving low-intensity, predominantly outdoor, recreation activities, sports fields, and facilities, as well as trails;
 - ii. Stormwater management facilities as an integrated natural feature;
 - iii. Wildlife or other environmental management operations of a passive nature (including forest management and conservation efforts);
 - iv. Community gardens; and,
 - v. Other appropriate facilities incidental to open space uses.
- b) The list of permitted uses may be further refined through the Zoning By-law to ensure that new *development* is appropriate in the context of the adjacent and surrounding community.

4.2.9.3 Development Policies

- a) The Proposed Park Symbols on **Schedules 3A, 3B, 3C, 3D, and 3E** are intended to recognize the approximate location for Community and Neighbourhood Parks. The specific location, size, and configuration of future parks will be further defined in the context of plans of subdivision. The park sites may be relocated without further Amendment to this Plan.
- b) The Parks and Open Space Designation on **Schedules 3A, 3B, 3C, 3D, and 3E** recognizes major existing and approved public open space areas and permits the extension and expansion of such uses. The Parks and Open Space Designation may also include lands that are unsuitable for *development* due to flood susceptibility, steep slopes, and erosion. Such unsuitable lands shall not be included as part of the required parkland dedication.
- c) The Town should incorporate Crime Prevention through Environmental Design (CPTED) principles in the design of parks.
- d) The inclusion of public art in parks, Town facilities, and pedestrian spaces is encouraged.
- e) Where the Parks and Open Space Designation is applied to privately owned lands, it shall not be construed that these lands are free and available for public use, or that such lands will be acquired by the Town or any other public agency.
- f) Parks and Open Space lands may be provided by conveyance in accordance with the provisions of the *Planning Act* and through other actions by public authorities.
- g) Parks and Open Space areas shall be designed to include pedestrian walkways, trails, and bicycle paths that minimize road crossings and link Parks and Open Space areas into an integrated community-wide network.
- h) Public parks shall include clearly defined entrances to the local trail system integrating trail head locations into the design of parks. Any application for a proposed trail shall be accompanied by a trail impact study assessing and identifying impacts to existing *natural heritage* features as well as opportunities for protection and enhancement.

- i) Environmental features shall be incorporated into the Parks and Open Space system, wherever feasible. Such environmental features shall not be included as part of the required parkland dedication.
- j) The majority of residences within a built-up residential area shall be served by a Neighbourhood, Community, or Town Park within an 800 metre radius

Park Hierarchy

- a) A parkland hierarchy has been established that is characteristic of the distribution and needs of the community, which includes Town, Community, and Neighbourhood Parks. The precise distribution of such parks will be determined in *Secondary Plans*, *Community Design Plans*, or other planning programs in accordance with the policies of this Plan.

Central Park

- b) The Town shall develop strategies and policies to secure the acquisition of a centrally located park and recreational facilities designed to accommodate elements of the Town's projected recreational facilities, including, but not limited to, playing fields, indoor activity space, community halls and arenas.
- c) The location of the Town's central park facility shall be determined through future study. This study shall include a review of appropriate sites centrally located within the Urban Planning Area. Among other things, consideration shall be given to vehicular, transit, pedestrian and bicycle access. Further, the Central Park facility may contribute to the urban separator concept within the Central Growth Area.
- d) The Town shall employ *Planning Act* and other mechanisms to secure funding for the acquisition of lands for a central park as a condition of *development* approval.

Town Parks

- e) Town Parks are intended to serve a Town-wide function as unique destination points drawing residents from the urban and rural populations, as well as visitors from beyond the boundaries of the Town. Town Parks may feature civic, historic, cultural, recreational, and heritage significance and connect the community both as a focal point, as well as through trail and open space linkages. Town parks shall:
 - i. Meet special community-wide needs and serve town-wide functions, such as fairgrounds or major indoor and outdoor recreation complexes;
 - ii. Be distinguished by uniqueness of their function or special feature(s) which add to the diversity of the parks system; and,
 - iii. Include adequate parking and may contain major indoor and/or outdoor recreation facilities, arts and cultural facilities, community and special event facilities, horticultural attractions, and/or be oriented to natural features.
- f) There is no defined size for Town Parks, but they are likely to be large blocks of land. Park size will vary depending upon the intended program and the function of facilities to be included. The size and provision standards applicable for Town Parks shall be determined through future studies undertaken by the Town in partnership with community stakeholders.

Community Parks

- g) Community Parks are intended to serve larger *Secondary Plan Areas* or a series of neighbourhoods and shall:
 - i. Be between 2 hectares and 8 hectares in size with a demonstrated capacity to facilitate the *development* of at least two athletic facilities;
 - ii. Community Parks shall have frontage on an arterial or collector road with a minimum 100 metres of continuous frontage;
 - iii. Include indoor and outdoor recreation space for all age groups;
 - iv. Accommodate illuminated major sports fields, field houses, and indoor recreation facilities; and,
 - v. Be encouraged to be integrated with public schools where possible.

Neighbourhood Parks

- h) Neighbourhood Parks are intended to serve local neighbourhoods within the community and shall:
 - i. Be located within an 800 metre walking distance of all residential uses, generally without crossing any arterial roads or natural barriers;
 - ii. Be encouraged at an optimum size of 2 hectares for the provision of one unlit athletic facility;
 - iii. Have frontage on a local or collector road, with a minimum 60 metres of continuous frontage;
 - iv. Be encouraged to integrate with public school sites; and,
 - v. Be designed for passive and *active recreational* facilities such as field sports, playgrounds, and the recreational needs of neighbourhood residential areas.
- i) Neighbourhood Parks normally sited and acquired through the *development* approval process, may be permitted on lands having a Commercial or Residential designation without requiring an amendment when located in accordance with all other relevant provisions of this Plan.

Urban Parks

- j) As the Town continues to urbanize, the park system within the Strategic Growth Areas will need to recognize that Urban Parks are typically smaller than suburban parks, and are connected together with the corresponding sidewalk system. Urban Parks typically include hard surface areas and are less focused on programmed recreation and more focused on passive recreation.

4.2.9.4 Area Specific Policies

- a) Within the Green Lane *Secondary Plan Area*, shown on **Schedule 3D**, community gardens may be permitted in the Environmental Protection Designation, but outside of *natural heritage* features, subject to the approval of the Town, _____
- b) A road is shown connecting Green Lane to an extension of the Bayview Parkway in Newmarket. This road traverses the Open Space Special Study Area. *Development* of this road is subject to cut/fill balance and other appropriate mitigation measures undertaken to ensure safe

Deleted: and the Conservation Authority

access is provided across the Open Space Special Study Area to the satisfaction of the Town and the Conservation Authority.

- c) Further, the lands subject to this Open Space Special Study Area policy, as identified on **Schedules 3B and 3D**, will be governed by the policies related to flooding, erosion, and hazardous sites in accordance with the Provincial Policy Statement. Based on this approach, *development* and *site alteration* will not be permitted in:
 - i. The flooding hazard limit of the identified river or creek tributaries;
 - ii. The erosion hazard limit of identified river or creek tributaries;
 - iii. Hazardous sites including unstable soils adjacent to the identified river or creek tributaries; and,
 - iv. The 30 metre buffer from the identified river or creek tributaries.
- d) The extent of flooding on the lands designated Open Space Special Study Area may be reduced in the future due to improvements to downstream watercourse crossings (e.g. culverts) or as a result of other *development* or new *infrastructure*. As a result, the boundaries of *adjacent land* use designations may be refined due to a reduction in the Open Space Special Study Area. Any refinements to the Open Space Special Study Area and to the abutting land use designations on a property may occur without further amendment to this Plan provided a *floodplain* study is approved by the Conservation Authority and the Town.

4.3. The Employment Areas

4.3.1 Introduction

- a) The *Employment Areas* are identified on **Schedule 2, Schedules 3A, 3B, 3E, 3F** and **Schedule 5** include the following five land use designations:
 - i. General *Employment Area* Designation;
 - ii. Prestige *Employment Area* Designation;
 - iii. Mixed Business *Employment Area* Designation;
 - iv. Public Education/Health Care Facility Designation; and,
 - v. Rural Industrial Designation.

Deleted: and

Deleted: and

Deleted: 4

Deleted: more detailed

Deleted: ,

4.3.2 General Policies

- a) Development on fully serviced employment lands shall be compact and achieve an average minimum density of 55 jobs per gross hectare in the *developable area* (as shown on **Schedule 2B**), with the exception of the Holland Landing and Mount Albert *Employment Areas*, which shall achieve an average minimum density of 25 jobs per gross hectare.
- b) Prior to development in new *Employment Areas* identified on **Schedule 2B**, *Secondary Plans* must be prepared and approved that meet or exceed the density targets outlined in Section 4.3.2 a) of this Plan.

Deleted: Prestige

- c) Prestige Employment uses shall be encouraged to locate at major highway interchanges to recognize these areas as gateways into the community.
- d) A limited amount of *ancillary uses* may be permitted in *Employment Areas* provided they are designed to primarily serve the businesses in the nearby *Employment Area*.
- e) Proposals for *ancillary uses* must demonstrate that the planned function of *Employment Areas*, Centres, and Corridors is not undermined.
- f) The Town shall determine the location, amount and size of *ancillary uses* in *Employment Areas* that is commensurate with the planned function, size and scale of the overall *Employment Area*, to be finalized through the *Secondary Plan* process.

g) Uses not permitted within *Employment Areas* include:

- i. Residential;
- ii. Long-term care homes;
- iii. Retirement homes;
- iv. Boarding schools; and,
- v. Uses where individuals reside on a temporary or permanent basis, excluding hotels.

h) In addition to the uses listed in Policy 4.3.2 g), the following uses shall not be permitted in the General *Employment Area* Designation, Prestige Employment Designation, and Rural Industrial Designation:

- i. Major retail;
- ii. Institutional Uses; and,
- iii. Retail uses that are not accessory.

i) As part of the design and *development* of *Employment Areas*, specific areas and sites shall be incorporated into the *development* to provide opportunities for smaller-scale industrial uses in the form of industrial condominiums or similar forms of *development* which specifically cater to the needs of small business ventures.

j) Expansions to *existing uses* in *Employment Areas* established prior to the date the Plan came into effect and that do not conform with the policies of Section 4.3 are discouraged, and if they do occur shall have regard for existing adjacent *Employment Areas*.

k) Redevelopment within existing *employment areas* shall be encouraged to meet or exceed the minimum density targets outlined in Section 4.3.2 a) of this Plan.

l) The conversion of lands within *Employment Areas* to non-employment uses shall only be considered through a *municipal comprehensive review*.

m) Any redesignation of lands from General or Prestige Employment to Mixed Business Employment shall require an Official Plan Amendment.

n) *Development* within any *Employment Area* shall be designed to minimize surface parking, maximize walkability, provide for a mix of amenities and open space and enhance access and *connectivity* to a range of transportation modes including transit and *active transportation* where appropriate.

o) *Employment Areas* shall be designed to be flexible, adaptable and include street patterns, building design, and siting that allow for future redevelopment and *intensification*.

p) *Development* within *Employment Areas* shall be designed to be safe, desirable and sustainable.

q) Urban Design guidelines shall be prepared through the *Secondary Plan* process for all new *Employment Areas*.

Deleted: residential, major retail and non- ancillary uses....

4.3.3 General Employment Designation

4.3.3.1 Intent

- a) The purpose of this designation is to provide locations in the Town for a broad range of employment land uses, including industrial, manufacturing, assembly, distribution, and service industrial uses. These areas will become the focus of commerce in the Town, provide jobs for residents, and contribute toward the overall economic sustainability of the Town.

4.3.3.2 Permitted Uses

- a) Land designated General Employment may be zoned to permit:
- i. Industrial uses, such as assembling, manufacturing, fabricating, processing, warehousing, distribution, storage, repair activities, utilities, transportation, service trades, and construction;
 - ii. Office uses including research and *development*;
 - iii. *Ancillary uses* in accordance with the relevant policies of this Plan; and,
 - iv. *Accessory uses* such as sales outlets, and offices that are collectively no larger than 10 percent of the total floor space of the primary employment uses to which they are incidental, and located on the same lot.
- b) Adult entertainment parlours and body rub parlours may be permitted in accordance with the relevant policies of this Plan, on those lands located in the Bales Drive Subdivision (Part of Lots 1 and 2, Concession 4) and at Leslie Street and Green Lane (Part of Lot 5, Concession 3).
- c) Limited outside storage of goods and materials may be permitted on lands designated General Employment subject to the following provisions:
- i. The owner shall be required to submit site plans for review and approvals of the Council and any relevant agencies, and enter into a site plan agreement as required by the Town;
 - ii. Outside storage areas shall be completely surrounded by appropriate fencing, walls, or landscaped screening approved by Council during the site plan process;
 - iii. Outside storage is only permitted as an *accessory use* to the permitted industrial uses operating within an existing building on the property;
 - iv. Outside storage cannot exceed the total ground floor area of the main building on the site;
 - v. No outside storage shall be located in any front yard, nor any closer than 20 metres to any street line;
 - vi. If a lot has a frontage of less than 60 metres, no part of any outside storage shall be located in the side yard;
 - vii. If a lot upon which outside storage is permitted and abuts a use within a Residential or Institutional Area, the owner of the General Employment lot may be required to provide appropriate screening along such adjoining lot line, in a manner approved by the Town during the site plan process;
 - viii. No materials in the outside storage areas (other than machinery and equipment) shall exceed 6 metres in height;
 - ix. The outside storage of any goods or materials which are obnoxious, including derelict or scrap

Deleted: Council

- motor vehicles or machinery and used appliances or equipment shall not be permitted; and,
- x. All materials in an outside storage area shall be placed and stored on an impermeable surface, in a manner approved by the Town during the Site Plan approval process. Materials shall be placed to prevent adverse impact on site drainage and storm water management facilities.
- d) The list of permitted uses may be further refined through the Zoning By-law to ensure that new *development* is appropriate in the context of the adjacent and surrounding community.

Deleted: Council

Deleted: I

4.3.4 Prestige Employment Designation

4.3.4.1 Intent

- a) The purpose of this designation is to provide locations in the Town for prestige employment uses that require good access and high visibility along major transportation routes.

4.3.4.2 Permitted Uses

- a) Land designated Prestige Employment may be zoned to permit:
 - i. Office uses, including research and *development*;
 - ii. Industrial uses contained within wholly enclosed buildings;
 - iii. Hotels, conference and convention centres;
 - iv. *Ancillary uses* in accordance with the relevant policies of this Plan; and,
 - v. *Accessory uses* such as sales outlets and offices that are collectively no larger than 10 percent of the total floor space of the primary employment uses to which they are incidental and located on the same lot.
- b) Outdoor storage of goods in the Prestige Employment Designation is not permitted.
- c) The list of permitted uses may be further refined through the Zoning By-law to ensure that new *development* is appropriate in the context of the adjacent and surrounding community.

4.3.5 Mixed Business Employment Area Designation

4.3.5.1 Intent

- a) Lands within the Mixed Business Employment designation are intended to provide services that are important to support the primary employment function of the Prestige and General Employment designations in the area.

4.3.5.2 Permitted Uses

- a) Lands within the Mixed Business Employment Area designation may be zoned to permit:
 - i. Offices;
 - ii. Ancillary uses in accordance with the relevant policies of the Plan;
 - iii. Hotels, conference and convention centres;
 - iv. Commercial Schools;
 - v. Automobile Service Stations, subject to the relevant policies of this plan;
 - vi. Automotive commercial uses including motor vehicle dealerships but excluding truck or tractor dealerships, motor vehicle wreckers, motor vehicle body shops, and motor vehicle repair garages that are not part of a motor vehicle dealership;

vii. Out door storage is not permitted in the Mixed Business Employment Designation.

4.3.5.3 Development Policies

- a) The maximum building height in the mixed business employment designation within the 404 Employment Corridor fronting on Woodbine Avenue on Schedule 3F to this plan shall be 12 storeys. The maximum height for all other lands designated Mixed Business Employment shall be 6 storeys, and the maximum floor space index shall be 2.0.
- b) Mixed Business *Employment Areas* shall be located at the periphery of *employment areas* and located adjacent to arterial roads where possible.
- c) The zoning by-law will establish minimum and maximum setbacks, heights and densities, and other standards to ensure that buildings and their primary entrances are designed to be located close to and to front onto Green Lane and other public streets, and to provide interest and comfort at ground level for pedestrians. Buildings shall have active facades including primary windows to provide visibility to and from the street.
- d) All individual *ancillary uses* shall not exceed 600 sq m in total floor area within the Mixed Business *Employment Area* designation except for automotive dealerships which include full service and repair facilities. The total *ancillary use* space on individual sites designated Mixed Business *Employment Area* will not exceed 2,500 sq m in total floor area.
- e) Full-service restaurants may be integrated into industrial malls and/or free-standing office buildings, or may be developed as free-standing buildings provided that the building design is consistent and compatible with the overall design of the adjacent *development*.
- f) Take-out restaurants and convenience stores shall be integrated into industrial malls, free-standing office buildings or automobile service stations.
- g) *Development* shall be designed with significant, high-profile buildings that utilize strong architectural design, building finishes and landscaping.
- h) An Official Plan Amendment will be required to re-designate any lands from Prestige or General Employment to Mixed Business Employment.

4.3.6 Education/Health Care Facility Designation

4.3.6.1 Intent

- a) Lands within the Education/Health Care Facility Designation identified on **Schedule 3B** are intended to develop as a major post- secondary educational use and/or major health care facility in a campus format. It is the intent of this Plan to:
 - i. Provide an opportunity to attract a major institution that will enhance the educational or health related principles of this Plan; and,
 - ii. Explore potential partnerships with Provincial education/healthcare providers as part of the Economic Development Strategy.

4.3.6.2 Permitted Uses

- a) Lands within the Public Education/Health Care Facility Designation may be zoned to permit:
 - i. Post-secondary educational facilities;
 - ii. Health care facilities; and,
 - iii. Research facilities.
- b) Accessory medium and high density residential uses and accessory commercial and recreational uses serving the post-secondary educational and/or health care facility may be permitted as

part of the major institutional facility.

- c) The list of permitted uses may be further refined through the Zoning By-law to ensure that new *development* is appropriate in the context of the adjacent and surrounding community.

4.3.6.3 Development Policies

- a) Lands within the Public Education/Health Care Facility Designation are not subject to any other phasing program of this Plan, and may develop at any time subject to the availability of municipal service *infrastructure*.
- b) The *development* of any of the permitted land uses may include partnership elements with private sector interests.
- c) Prior to the *development* of any permitted land use, a Master Campus Development Plan shall be prepared by the proponent and approved by the Town. The Master Campus Development Plan shall include information outlining the phasing of *development*, servicing requirements, sustainable *development* features, and overall urban design for the campus and architectural theme of all buildings and structures.

4.3.7 Rural Industrial Designation

- a) All *development* within the Rural Industrial Designation that is also within the Rural/*Agricultural Area* identified on **Schedule 5**, shall be subject to the relevant policies of the Greenbelt Plan. Where there is a conflict between the policies of this Plan and the policies of the Greenbelt Plan, the policies of the Greenbelt Plan, or the more restrictive policies, shall prevail. Lands designated Rural Industrial shall be subject to the General Employment policies of this Plan.
- b) Existing industrial uses and activities within the Bales Drive *Employment Area* shall be recognized and such uses may continue to expand in accordance with the policies for the General Employment Designation of this Plan.
- c) No new lands shall be designated Rural Industrial.

4.4 The Natural Heritage System

4.4.1 Intent and Definition/Components

4.4.1.1 Intent

- a) It is the intent of this Plan to ensure that the *biodiversity, ecological function, and connectivity* of East Gwillimbury's *Natural Heritage System* is protected, maintained, restored or, where possible, enhanced for the long-term. This Plan recognizes the linkages between and among *natural heritage* features and areas, *hazardous lands*, source water resources, *surface water features*, and ground water features. The *Natural Heritage System* is intended to:
 - i. Protect and conserve *biodiversity* and the Town's natural environment by designating the *Natural Heritage System* as an essential component of the Town's land use structure;
 - ii. Ensure that *development* and changes in land use have no *negative impacts* on *natural heritage* features and their associated *ecological functions*;

- iii. Encourage rehabilitation or restoration activities that enhance the *natural heritage* features and their associated *ecological functions*;
- iv. Protect source water resources, as well as surface and underground water resources;
- v. Enhance the protection of public health and safety from natural hazards, including flooding;
- vi. Coordinate *Natural Heritage* System planning and management initiatives with adjacent municipalities and other levels of government, particularly for those features that are ecologically and physically linked;
- vii. Promote a variety of land stewardship options to preserving, enhancing, and accessing features, including: easements, trusts, and tax incentives; and,
- viii. Encourage the co-operative efforts of agencies and groups to establish education programs for landowners and residents to further awareness and understanding of the *Natural Heritage* System.

4.4.1.2 Definition / Components

- a) The *Natural Heritage* System includes features listed within the Provincial Policy Statement, Greenbelt Plan, Oak Ridges Moraine Conservation Plan, *Lake Simcoe Protection Plan*, and the *Natural Heritage* Restoration Strategy for the *Lake Simcoe Watershed* (2018), as well as those identified in the York Region Official Plan and previously approved Town planning documents. These features include:
 - i. *Wetlands*;
 - ii. *Wildlife and fish habitat*, as well as habitat of *endangered and threatened species*;
 - iii. *Woodlands*;
 - iv. *Valleylands*;
 - v. *Areas of Natural and Scientific Interest*.
 - vi. Natural hazards;
 - vii. Source water resources; and,
 - viii. Linkages

4.4.2 General Policies for the Natural Heritage System

4.4.2.1 **Provincial and Upper Tier Planning Legislation/Policy**

- a) *Development* and *site alteration* within the *Natural Heritage* System, as it is defined by this Plan, shall be governed by the policies of this Plan. However, the policy frameworks associated with the Oak Ridges Moraine Conservation Plan, the Greenbelt Plan, the *Lake Simcoe Protection Plan*, and the York Region Official Plan are also applicable:
 - i. The requirements of the Oak Ridges Moraine Conservation Plan (Ontario Regulation 140/02) continue to apply. Within the Oak Ridges Moraine, the *Natural Heritage* System shall be comprised of the Oak Ridges Moraine Conservation Plan *key natural heritage features* and **key hydrologic features**, and are subject to the relevant policies of this Plan;
 - ii. Within the Greenbelt Protected Countryside, the requirements of the Greenbelt Plan shall apply. *Key natural heritage features*, **key hydrologic features** and **key hydrologic areas** as protected by

Deleted: Policies / Jurisdiction

Deleted: hydrologically sensitive features

Deleted: and

the Greenbelt Plan have been incorporated into the Town's *Natural Heritage* System. Where additional features are designated by the Greenbelt Plan, the requirements of the Greenbelt Plan and the relevant policies of this Plan shall apply; and,

- iii. Outside of the Greenbelt, the Oak Ridges Moraine, and existing *Secondary Plan Areas*, the policies of the *Lake Simcoe Protection Plan* shall apply. *Key natural heritage features* and key hydrologic features as identified for the *Lake Simcoe Protection Plan* by the Province have been incorporated into the Town's *Natural Heritage* System. Where additional features are designated by the *Lake Simcoe Protection Plan*, the policies of the *Lake Simcoe Protection Plan* and the relevant policies of this Plan shall apply.
- b) Where the policy frameworks of the Province and/or the Region conflict with the policies of this Plan, the policies which are most protective of the *natural heritage* features and their associated *ecological functions* shall apply.

4.4.2.2 Natural Heritage Evaluation

- a) Where *development* and/or *site alteration* is proposed that is in or within 120 metres, or affects the *Natural Heritage* System, the Town shall require that a *Natural Heritage* Evaluation be prepared by a qualified professional with appropriate in-season field work, and in accordance with the requirements of the Town and any agency having jurisdiction. The *Natural Heritage* Evaluation shall demonstrate that there will be no *negative impacts* on any *natural heritage* features or their *ecological functions*, to the satisfaction of the Town and any agency having jurisdiction.
- b) Vegetation protection zones and adjacent land to key natural heritage features and key hydrologic features shall be determined through a natural heritage evaluation and meet the minimum vegetation protection zone widths as identified in any applicable Provincial and Regional Plan. *Natural Heritage* Evaluations will be required to include identification of minimum *vegetation protection zones* for *natural heritage* features and hydrologic features not covered by other provincial plans, and can also identify core and supporting features. Core features are those considered to be critical components of the *natural heritage* system, and supporting features are other components that are significant at the localized level.
- c) As part of any *Natural Heritage Evaluation* the boundaries of the features within the *Natural Heritage* System will be staked in the field and approved by the Town in consultation with the Conservation Authority, as permitted. Provincially *Significant Wetlands* and *Significant Habitat of Endangered and Threatened Species* shall be surveyed in consultation with the Provincial agency having jurisdiction, in addition to the Conservation Authority and the Town.
- d) Where *fish habitat*, and/or the *habitat of endangered species*, and/or the *habitat of threatened species* are identified, the required *Natural Heritage Evaluation* shall ensure that all Provincial and Federal requirements have been satisfied.
- e) Where an application for *development* and/ or *site alteration* is in or within 120 metres or affects the *Natural Heritage* System and is of a minor nature, the Town, or any other agency having jurisdiction, may reduce the scope of the study requirements for a *Natural Heritage Evaluation*.
- f) Opportunities for enhancements and linkages will be identified and addressed through the preparation of any required *Natural Heritage Evaluation* or Hydrologic Evaluation as part of any development application, in consultation with the Town, York Region, the Province and/or

Deleted: , the Conservation Authority,

Deleted: , in consultation with the Conservation Authority ...

Deleted: in consultation with the Conservation Authority, ...

Deleted: Conservation Authority,

Deleted: and/or

Conservation Authority, as permitted, and implemented through *development* agreements.

Deleted: ,

- g) An environmental education/awareness program that informs homeowners of the environmental sensitivities within the Town shall be prepared by the development proponent(s) to the satisfaction of the Town. Preparation of this program shall be addressed through the subdivision approval process and will include recommendations from the approved Natural Heritage Evaluation.

Deleted: a

Deleted: in consultation with the Conservation Authority...

4.4.2.3 Securement of Lands

- a) The Town shall promote and facilitate acquisition of lands in the *Natural Heritage* System by the Town or other public agency at no or minimal cost, particularly lands within the Environmental Protection Designation.
- b) The Town will explore and develop land securement strategies to help protect the *Natural Heritage* System and support the Conservation Authority, York Region, and other land trust organizations where possible with the securement of lands containing *natural heritage* features and their associated *ecological functions*.
- c) Securement of lands within the *Natural Heritage* System may occur in a number of ways, including, but not limited to:
- i. Through the *development* approvals process, in accordance with the *Planning Act*;
 - ii. By acquisitions and land exchanges;
 - iii. By co-operation with other levels of government and agencies;
 - iv. By donations and bequests; and,
 - v. By any other potential sources which may benefit the Town's efforts in this regard.
- d) Where *Natural Heritage* System lands are held in private ownership, it shall not be construed that these lands are free and available for public use, or that such lands will be acquired by the Town or any other public agency.

4.4.2.4 Designation/Overlays

- a) The *Natural Heritage* System in East Gwillimbury is comprised of one designation and two overlays:
- i. The *Environmental Protection Designation*, which comprises the significant *natural heritage* features and significant hydrologic features and their minimum *vegetation protection zones*, that the Town shall protect and conserve - identified on **Schedule 4**. This Plan recognizes and enforces the minimum buffer and *vegetation protection zones* as established under all relevant Provincial and Regional policy;
 - ii. The *Adjacent Lands Overlay*, which is based on an a minimum 120 metre setback from the boundary of the Environmental Protection Designation and is intended to act as an area of influence trigger for the completion of a *Natural Heritage Evaluation* when required by the Town - identified on **Schedule 4**; and,
 - iii. The *Big Woods Overlay*, which identifies a large area in the *Lake Simcoe watershed* where there is a high percentage of *woodland* cover and large wooded areas, and is intended to be a focus for reforestation and other restoration and enhancement opportunities -

identified on **Schedule 4**.

4.4.3 Natural Heritage Features and the Water Resource System

4.4.3.1 Key Natural Heritage Features and Key Hydrologic Features

a) Key Natural Heritage Features and Key Hydrologic Features include the following:

- i. Habitat of endangered and threatened species;
- ii. Fish habitat;
- iii. Wetlands;
- iv. Life Science Areas and Earth Science Areas of Natural and Scientific Interest (ANSI's);
- v. Significant valleylands;
- vi. Significant woodlands;
- vii. Significant wildlife habitat (including habitat of special concern species);
- viii. Sand barrens, savannahs and tallgrass prairies;
- ix. Lakes and their littoral zones;
- x. Permanent and intermittent streams; and,
- xi. Seepage areas and springs.

b) Significant woodlands shall be verified on a site-by-site basis at the time a development application is made and shall include those woodlands meeting one of the following criteria:

i. Is 0.5 hectares or larger and:

- a) directly supports globally or provincially rare plants, animals or communities as assigned by the Natural Heritage Information Centre; or,
- b) directly supports endangered or threatened species, with the exception of specimens deemed not requiring protection by the Province; or,
- c) is within 30 metres of a provincially significant wetland or wetland including those identified on **Schedule 4C**, waterbody, permanent stream or intermittent stream.

ii. Is 2 hectares or larger and:

- a) is located outside of the Urban Area, Towns and Villages, or Hamlets and is within 100m of a Life Science Area of Natural and Scientific Interest, a provincially significant wetland or wetland including those identified on **Schedule 4C**, significant valleyland, or fish habitat; or,
- b) Occurs within the Regional Greenlands System.

iii. Is north of the Oak Ridges Moraine and is 10 hectares or larger in size;

iv. On the Oak Ridges Moraine, the woodland must be evaluated for significance based on the requirements of the Oak Ridges Moraine Conservation Plan and associated technical papers; or,

v. On lands in the Greenbelt Natural Heritage System, the woodland will be evaluated for significance based on the requirements of the Greenbelt Plan and associated technical papers; or,

vi. On lands in the Lake Simcoe watershed, outside of the Greenbelt, the Oak Ridges Moraine Conservation Plan, and existing settlement areas, the woodland will be evaluated for significance based on the requirements of the Lake Simcoe Protection Plan and associated technical papers.

c) Within settlement areas and outside of the Oak Ridges Moraine Conservation Plan and Greenbelt Plan areas, a woodland, or portions thereof, which would be defined as significant woodland in accordance with policies 4.4.3.1 b) above, is not considered significant if all of the following are met:

- i. The woodland is located outside of the Regional Greenlands System as shown on **Schedule 4A** of this plan;

- ii. The *woodland* is located in a strategic growth area as shown on **Schedule 2**, and is evaluated through an official plan amendment process or other appropriate study;
 - iii. The *woodland* does not meet the criteria of policy 4.4.3.1 b) i of this Plan; and,
 - iv. The *woodland* is a cultural and regenerating *woodland* to the satisfaction of the municipality in consultation with the Lake Simcoe Region Conservation Authority and Regional Municipality of York.
- d) Should policy 4.4.3.1 c) of this Plan apply, *development* and *site alteration* may be permitted within all or part of the *woodland* if the *development* or *site alteration* does not affect the ability of the retained portion of the *woodland* to remain significant in accordance with the criteria of policy 4.4.3.1 b) of this Plan. A *woodland* compensation plan shall be required for removed *woodland* deemed not significant, that would otherwise have been significant in accordance with policy 4.4.3.1 b) of this Plan. The *woodland* compensation plan shall be prepared to the satisfaction of the Town and York Region and in consultation with the conservation authority and shall demonstrate a net gain in a *woodland* area.
- e) Notwithstanding policy 4.4.3.1 f) i., *development* and *site alteration* is prohibited within *significant woodlands* and their associated *vegetation protection zone*.
- f) *Development* and *site alteration* is not permitted within *key natural heritage features*, *key hydrologic features*, *vegetation protection zones* and *adjacent lands* unless:
- i. The use is permitted by this Plan, the applicable Provincial Plans and it is demonstrated through a *Natural Heritage Evaluation* that the *development* or *site alteration* will not result in a *negative impact* on the natural feature or its *ecological functions*; or,
 - ii. As authorized through an *Environmental Assessment*; or,
 - iii. For agricultural, *agricultural-related* and *on-farm diversified uses*, subject to the applicable Provincial Plan
- g) Within the *Lake Simcoe Watershed*, an application for *development* or *site alteration* within settlement and rural settlement areas, as defined by the *Lake Simcoe Protection Plan*, where applicable, shall:
- i. Increase or improve *fish habitat* in streams, lakes and *wetlands*, and any adjacent riparian areas;
 - ii. Include landscaping and habitat restoration that increases the ability of native plants and animals to use *valleylands* or riparian areas as *wildlife habitat* and movement corridors; and
 - iii. Seek to avoid, minimize and/or mitigate impacts associated with the quality and quantity of urban run-off into receiving streams, lakes and *wetlands*.
- h) Applications for *development* or *site alteration* on the Oak Ridges Moraine shall identify planning, design and construction practices that ensure that no building or *site alteration* impedes the movement of plants and animals between *key natural heritage features*, *key hydrologic features* and *adjacent lands* within the Oak Ridges Moraine *Natural Core Area* and *Natural Linkage Areas* as shown on **Schedule 5B** of this Plan.
- i) Notwithstanding policy 4.4.3.1 d), *development* and *site alteration* is not permitted within Provincially significant and Provincial Plan Area *wetlands* as shown on **Schedule 4C**.
- j) *Development* and *site alteration* is permitted within 120m of a *wetland* as identified on **Schedule 4C**, but not within the *vegetation protection zone*, subject to an approved *Natural Heritage Evaluation* that demonstrates no *negative impacts* to the *wetland* feature or its *ecological functions*.
- k) Only the following uses are permitted within a *vegetation protection zone* of a *wetland* identified on **Schedule 4C**:

i. Passive recreational uses such as trails in accordance with a *Natural Heritage Evaluation* which demonstrates that they can be constructed without *negative impact*, and.

ii. New *infrastructure* required to service the community including water and wastewater systems, stormwater management systems/facilities and streets only if:

a) No other reasonable alternative location exists and if an approved *Natural Heritage Evaluation* demonstrates that it can be constructed without *negative impact*, and, shall be subject to all policies of any relevant Provincial plan; or,

b) Authorized through an *Environmental Assessment*.

l) *Development* or *site alteration* within 120m of an unevaluated *wetland* per the Ontario *Wetland Evaluation System*, or a *wetland* not shown on **Schedule 4C** shall be accompanied by a *Natural Heritage Evaluation* that determines the *wetland's* importance, functions and means of protection and/or maintenance of function, as appropriate, to the satisfaction of the Town and any other approval authority.

m) Where newly identified *wetlands* are determined as Provincially *Significant Wetlands* or are outside of any *settlement area* on **Schedule 2** of this Plan, they will be subject to policies 4.3.4 g), h), and i) and 4.4.2.2 b) of this Plan.

n) Newly identified *wetlands* that do not meet the requirements of Policy 4.3.4 k) of this Plan shall be subject to policy 4.3.4 j) and 4.4.2.2 b) of this Plan.

4.4.3.2 Water Resource System and Key Hydrologic Areas

a) To protect, restore and enhance the *water resource system* within the Town.

b) The *water resource system* within the Town consists of key hydrologic features and *key hydrologic areas* as shown on **Schedule 4B**, and their functions.

c) That *key hydrologic areas* within the Town are shown on **Schedule 4B** and include:

i. *Significant groundwater recharge areas*;

ii. Ecologically significant recharge areas;

iii. *Highly vulnerable aquifers*; and,

iv. *Significant surface water contribution areas*.

d) *Major development* may be permitted within *key hydrologic areas* of the Protected Countryside where it has been demonstrated that the *hydrologic functions*, including groundwater and surface water quality and quantity, of these areas shall be protected and, where possible, improved or restored through:

i. The identification of planning, design and construction practices and techniques;

ii. Meeting other criteria and direction set out in the applicable *watershed planning* or *subwatershed plan*; and,

iii. Meeting any applicable provincial standards, guidelines and procedures.

e) *Major development* may be permitted within *key hydrologic areas* of the Protected Countryside when *major development* is a new or expanding building or structure for *agricultural uses*, *agriculture-related uses* or *on-farm diversified uses* where the total impervious surface does not exceed 10% of the lot.

4.4.4 The Environmental Protection Designation

4.4.4.1 Intent

a) It is the intent of this Plan to ensure that lands within the Environmental Protection Designation are protected from the impacts of *development* and that the *biodiversity* and

ecological function of the features incorporated within the Designation are protected, maintained, restored or, where possible, enhanced for the long-term.

4.4.4.2 Components

- a) The Environmental Protection Designation consists of Provincially, regionally and locally significant features that represent critical components of the Town's *Natural Heritage* System. The maintenance and protection of these features is imperative to the health and the function of the Town, the watershed, and ultimately Lake Simcoe. The Environmental Protection Designation has been established in this Plan incorporating the greater of:
- i. From the Oak Ridges Moraine Conservation Plan Area:
 - > The Oak Ridges Moraine *Natural Core Area*;
 - > The Oak Ridges Moraine *Natural Linkage Area*;
 - ii. From the Greenbelt Plan Area:
 - > The Holland Marsh Specialty Crop Area;
 - > The Natural Heritage System;
 - > The Environmental Protection Area;
 - iii. From the York Region Official Plan:
 - > The Regional Greenlands System; and,
 - iv. From the East Gwillimbury Official Plan (2010), as amended:
 - > Environmental Protection Designation.
 - v. Other *natural heritage* and hydrologic features and functions may be identified through the completion of *Natural Heritage Evaluations*, hydrological evaluation, or other studies.
- b) Additional mapping of some other elements of the identified *Natural Heritage* System are provided in **Appendix I**, attached to this Plan. Maps in **Appendix I** include:
- i. **Map 1** - Areas of High Aquifer Vulnerability Oak Ridges Moraine
 - ii. **Map 2** - *Highly Vulnerable Aquifers*;
 - iii. **Map 3** - *Significant Groundwater Recharge Areas*;
 - iv. **Map 4** - Wellhead Protection Areas;
 - v. **Map 5** - Wellhead Protection Significant Threat Areas;
 - vi. **Map 6** - Recharge Management Area; and,
 - vii. **Map 7** - Aggregate Resource Overlay and ORM Land Form Conservation Areas.

4.4.4.3 Permitted Uses

- a) Permitted uses, subject to the results of an approved *Natural Heritage Evaluation*, on lands within the Environmental Protection Designation may include:
- i. Existing legally established uses, including *agricultural uses*;
 - ii. Forest, wildlife, and fisheries management;
 - iii. Stewardship, conservation, restoration and remediation undertakings;
 - iv. Non-intensive recreation uses by a public authority, such as pedestrian trails and nature viewing; and,
 - v. Watershed management and flood and erosion control projects carried out or supervised by

Deleted: Wetland Complex

Deleted: ;

Deleted: Existing

a public authority.

- b) In addition to the permitted land uses listed, municipal service *infrastructure* projects, and/ or *transportation system* improvements, where the alignments or locations of those facilities have been established in this Plan, and/or an approved *Environmental Assessment*, may be permitted on lands within the Environmental Protection Designation, subject to meeting the requirements of applicable Provincial Plans and subject to an approved *Natural Heritage Evaluation*, or authorized through an *Environmental Assessment*. Notwithstanding the permission provided by this policy, no public works and no public or private utility facilities shall be permitted within Provincially *Significant Wetlands* and/or Significant *Habitat of Endangered or Threatened Species*, unless necessary provincial or federal permits are obtained.
- c) In addition to the identified list of permitted uses, uses accessory to any of the identified permitted uses may also be permitted within the Environmental Protection Designation.
- d) The list of permitted uses may be further refined through the Zoning By-law to ensure that any new *development* or *site alteration* adequately considers and protects the *Natural Heritage System* and its associated *ecological functions*.

Deleted: Threatened or

4.4.4.4 Development Policies

Opportunities for Environmental Corridors

- a) This Plan identifies conceptually a number of Environmental Corridors on **Schedule 4**. These Environmental Corridors are aspirational elements of the *Natural Heritage System* and are intended to provide opportunities to link *key natural heritage features* and *ecological functions* that are identified within the Environmental Protection Designation together to create wildlife corridors and enhance the functional attributes of the overall system. The Town will work with the *development* industry through the approval of *Secondary Plans* and subsequent *Community Design Plans* to secure these Environmental Corridors.

Restoration Area

- b) The Restoration Area shown on **Schedule 3D** shall be restored as part of the *Natural Heritage System* and may be used as compensation, as approved by the Town and any other agency having jurisdiction, for refinements of features and buffers in other areas of the Green Lane *Secondary Plan Area*.

Deleted: Conservation Authority

Limited Development

- c) No buildings or structures, nor the cutting of trees, or the removal or placing of fill of any kind, whether originating on the site or elsewhere, shall be permitted within the Environmental Protection Designation and the *vegetation protection zone*. Limited *site alteration* may be permitted to prevent harm to life or property subject to the recommendations of a *Natural Heritage Evaluation* approved by the Town. This Plan recognizes and enforces the minimum buffer and *vegetation protection zones* as established under all relevant Provincial and Regional policy.
- d) Notwithstanding policy 4.4.4.3 of this Plan, within any portion of the Environmental Protection designation that is within the Regional Greenlands System as shown on Schedule 4A, development and site alteration is not permitted, save and except for the following uses subject to meeting the requirements of the applicable Provincial plans such as:

- i. Legally existing or permitted land uses, that conform with the Official Plan, Zoning by-law and/or MZO, at the time this Plan is approved;
- ii. New buildings or structures and the full range of uses for existing and new agricultural, agricultural-related and on-farm diversified uses subject to Section 4.5.2 of this Plan;
- iii. Passive recreational uses, such as trails in accordance with an approved natural heritage evaluation which demonstrates that they can be constructed without negative impact;
- iv. New infrastructure required to service the community including water and wastewater systems, stormwater management systems/facilities and streets if:
 - No other reasonable alternative location exists and if an approved natural heritage evaluation demonstrates that it can be constructed without negative impact, and shall be subject to the policies of the relevant Provincial Plan, where applicable or
 - Authorized through an environmental assessment; and,
- v. Urban agriculture, recreational and parkland uses on rural lands within linear river valleys, which may include serviced playing field and golf courses. The Location, range and types of parkland and recreational uses permitted will be determined through a Natural Heritage Evaluation and in accordance with all other policies of this Plan."

- e) *Development and site alteration* shall not be permitted within *fish habitat* except in accordance with provincial and federal requirements.
- f) Lands within the Environmental Protection Designation shall generally not form part of any new lots to be created for the purposes of *development*, other than to facilitate the establishment of the uses permitted by this Plan.

No Negative Impact

- g) The establishment of any permitted use shall demonstrate no *negative impact* to any *natural heritage* features or their associated *ecological functions*, as demonstrated through the required *Natural Heritage Evaluation*. Where a permitted use requires impact mitigation, the mitigation shall result in no *negative impact* on the *natural heritage* features or their associated *ecological functions*.

Compensation Where Impact Unavoidable

- h) Where *development* and/or *site alteration* is necessary within the Environmental Protection Designation, and a *negative impact* is unavoidable, as identified through a *Natural Heritage Evaluation*, then the Town, in consultation with any agency having jurisdiction, may accept a compensatory mitigation approach. Where compensatory mitigation is proposed, it must be demonstrated through a *Natural Heritage Evaluation* that the mitigation results in no net loss of the *natural heritage* features and/or their supporting *ecological functions*.

Deleted: the Conservation Authority and

Infrastructure Serving Agricultural Uses

- i) *Infrastructure* serving the *agricultural uses*, such as agricultural drainage and/or irrigation systems, may need certain elements to be located within the *vegetation protection zone*

of a key *natural heritage* feature or its associated *ecological function*. In such instances, these elements of *infrastructure* may be established within the feature itself or its associated *vegetation protection zone* but all reasonable efforts shall be made to keep such *infrastructure* out of *key natural heritage features* or the *vegetation protection zones*.

Existing Uses and Structures

- j) Legally *existing uses* and/or structures within the Environmental Protection Designation are permitted and may be replaced if destroyed by natural causes. An application for the expansion or enlargement of such uses and/or structures may be considered subject to the submission of a *Natural Heritage Evaluation* and Site Plan Approval, **where required**, to the satisfaction of the Town, in consultation with any other agency having jurisdiction. The application shall demonstrate *no negative impact* to the *natural heritage* features and/or their supporting *ecological functions*, and may also require an application for rezoning.

Deleted: the Conservation Authority and

Existing Approvals

- k) Where an existing *development* has received approval from the Town prior to the date of the approval of this Plan, has not yet been developed, but is now within the Environmental Protection Designation identified on **Schedule 4**, the Town will work with the developer to mitigate the impacts of that *development* on the *natural heritage* features and/or their supporting ecological and hydrological functions.
- l) Where a *development* has been partially, but not fully approved, and still requires subsequent approvals under the *Planning Act*, or where a request to extend an existing approval is made, the Town may require that an updated *Natural Heritage Evaluation* be carried out to ensure that there is *no negative impact* to the *Natural Heritage System* and any supporting *ecological functions* in support of an extension to an existing approval, or any new approval required under the *Planning Act*.

Removal or Destruction of a Natural Feature

- m) The removal or destruction of any *natural heritage* feature, trees, woodlots, or any associated *ecological function* by unauthorized *development*, *tree cutting*, or *site alteration* of any kind is prohibited. Such removal or destruction will not provide the rationale for the removal of these lands from the Environmental Protection Designation. Restoration, to the satisfaction of the Town, in consultation with any other agency having jurisdiction, will be required where the removal or destruction of a significant *natural heritage* feature or any associated *ecological function* by unauthorized *development* or *site alteration* has occurred. Charges or penalties may be imposed pursuant to a *Site Alteration By-law* or *Tree Cutting By-law*.

Deleted: the Conservation Authority and

Changes to the Boundaries of the Environmental Protection Designation

- n) The general boundaries of the Environmental Protection Designation are delineated on **Schedule 4**. The specific boundaries and limits of the features including associated *vegetation protection zones* shall be confirmed based on application of the appropriate criteria (from whichever Plan that applies) that define the elements of the Environmental Protection Designation through the preparation of a *Natural Heritage Evaluation* during the *Secondary Plan*, *Community Design Plan*, Zoning By-law process, or through the review of any site specific *development* applications.
- o) Significant changes to the Environmental Protection Designation as identified on **Schedule**

4, shall only be considered through a *Natural Heritage Evaluation*, submitted in support of an Official Plan Amendment application.

- p) Minor adjustments to the boundary of the Environmental Protection Designation may be facilitated through a *Natural Heritage Evaluation* without the need to amend this Plan. Where a minor adjustment to the boundary of the Environmental Protection Designation is approved by the Town, in consultation with any other agency having jurisdiction, the abutting land use designation as identified on **Schedule 4**, shall apply.
- q) The Town may zone the components of the Environmental Protection Designation with appropriate zoning once the boundaries have been refined through a *Secondary Plan*, *Community Design Plan*, or Zoning By-law amendment, based on an approved *Natural Heritage Evaluation*.

Deleted: the Conservation Authority and

Environmental Protection within the Oak Ridges Moraine

- r) An application for *development* or *site alteration* with respect to land in the Environmental Protection Designation that is also within the boundary of the Oak Ridges Moraine shall, in addition to the *Natural Heritage Evaluation*, refer to the ORMCP Technical Guide for Landform Conservation for an Earth Science *Natural Heritage Evaluation* that:
 - a. Identifies planning, design and construction practices that will ensure protection of the geological or geomorphological attributes for which the area of natural and scientific interest was identified; and,
 - b. Determines whether a minimum *vegetation protection zone* is required, and if so, specifies the dimensions of that zone and provides for the maintenance and, where possible, improvement or restoration of natural self-sustaining vegetation within it.

4.4.5 The Adjacent Lands Overlay

4.4.5.1 Intent

- a) The intent of the *Adjacent Lands Overlay* is to trigger the requirement for the preparation of a *Natural Heritage Evaluation* to support applications for *development*.
- b) Lands within 120 metres from the Environmental Protection Designation are shown on **Schedule 4** as the *Adjacent Lands Overlay*. *Adjacent Lands* may have *ecological functions* or linkages that are important to the long-term health of the features and functions of the *Natural Heritage System*.
- c) As an Overlay, the policies in this Section of this Plan must be read in conjunction with the policies of the associated underlying land use designation that is identified for any specific site on **Schedules 3A, 3B, 3C, 3D, and 3E and on Schedule 5**.

4.4.5.2 Permitted Uses

- a) The uses permitted on any specific site or area within the *Adjacent Lands Overlay* may include those land uses permitted by the underlying land use designation, as identified on **Schedules 3A, 3B, 3C, 3D, and 3E** and on **Schedule 5**, subject to the results of an approved *Natural Heritage Evaluation* when required by the Town.
- b) In addition to any permitted land uses, the extension of existing municipal *infrastructure* projects

where the alignments or locations of those facilities have been established in this Plan, and/or an approved *Environmental Assessment*, may be permitted on lands within the *Adjacent Lands Overlay*, subject to the application of specific mitigation measures as set out in an approved *Natural Heritage Evaluation*.

4.4.5.3 Development Policies

The Underlying Land Use Designation to Apply

- a) Subject to the conclusions and requirements of an approved *Natural Heritage Evaluation*, the lands may be developed in accordance with the permitted uses and *development* policies of the underlying land use designation that is identified on **Schedules 3A, 3B, 3C, 3D, 3E, and 3F** and on **Schedule 5**. Any changes to the extent of the developable land area, restrictions on any permitted land use and/or any required impact mitigation requirements identified in the *Natural Heritage Evaluation* shall be identified, implemented, regulated, or otherwise secured to the satisfaction of the Town.

Deleted: and

Existing Approvals

- b) In cases where a *Natural Heritage Evaluation* was completed and approved in support of the existing planning approval within the *Adjacent Lands Overlay*, further *Natural Heritage Evaluation* requirements may be waived by the Town.

4.4.6 The Big Woods Overlay

4.4.6.1 Intent

- a) The Big Woods Overlay, as identified on **Schedule 4**, is an area in the *Lake Simcoe watershed* where there is a high percentage of *woodland* cover and large wooded areas, which are of great environmental significance. It is the intent of this Plan that the Town direct reforestation and other restoration and enhancement opportunities within the Big Woods Overlay, whenever possible, to recognize the importance of these areas within the Town and the *Lake Simcoe watershed*.

4.4.6.2 Permitted Uses

- a) The uses permitted on any specific site or area within the Big Woods Overlay may include those land uses permitted by the underlying land use designation, as identified on **Schedules 3A, 3B, 3C, 3D, and 3E and on Schedule 5**. Where *development* or *site alteration* is anticipated, it shall be subject to the results of an approved *Natural Heritage Evaluation* when required by the Town.
- b) In addition to any permitted land uses, the extension of existing municipal *infrastructure* projects where the alignments or locations of those facilities have been established in this Plan, and/or an approved *Environmental Assessment*, may be permitted on lands within the Big Woods Overlay, subject to the application of specific mitigation measures as set out in an approved *Natural Heritage Evaluation*.

4.4.6.3 Development Policies

- a) In addition to addressing other policies of this Plan, *development* and *site alteration* applications within the Big Woods Overlay shall ensure no net loss of *woodland* cover.

- b) The Town shall consider opportunities for restoration and securement qualitatively and quantitatively as part of an approved site- specific *Natural Heritage Evaluation* when land use change is proposed within the Big Woods Overlay, in those areas that are not restricted by other *Natural Heritage* System policies.

The Underlying Land Use Designation to Apply

- c) Subject to the conclusions and requirements of the approved *Natural Heritage Evaluation*, the lands within the Big Woods Overlay may be developed in accordance with the permitted uses and *development*
- d) Where the underlying designation is the Environmental Protection Designation, all applicable *Natural Heritage* System policies shall apply within the Big Woods Overlay.

Existing Approvals

- e) In cases where a *Natural Heritage Evaluation* was completed and approved in support of the existing planning approval within the Big Woods Overlay, further *Natural Heritage Evaluation* requirements may be waived by the Town.

4.4.7 The Holland Marsh Wetland Complex Overlay

- a) The Holland Marsh *Wetland* Complex Overlay is identified on **Schedule 4**. Notwithstanding the Policies of the Environmental Protection Designation, buildings or structures that support the agricultural uses within the Holland Marsh *Wetland* Complex Overlay may be permitted subject to the flood plain policies of the Conservation Authority. Permits shall also be obtained from the Town and Conservation Authority prior to any *development*.

4.4.8 Policies for Endangered Species/ Species at Risk

4.4.8.1 Analysis of Species at Risk

- a) It is a requirement of this Plan that all applications for *development* and/or *site alteration*, regardless of whether it is within a defined element of the *Natural Heritage* System, be accompanied by an analysis of Species at Risk, in accordance with Provincial legislation and policies to ensure the long- term conservancy of habitat for endangered and threatened species. Such an analysis shall be prepared by a qualified professional, with appropriate in-season field work, to the satisfaction of the Town, in consultation with the Province and any other agency having jurisdiction. The Town may require information of adherence to this policy through conditions of approval for site plan/subdivision/ condominium.

Deleted: *threatened and*

4.4.9 Policies for Hazardous Lands

4.4.9.1 Intent

- a) It is the intent of this Plan that the Town identify hazards that are constraints to *development* and pose threats to human life and property and direct *development and site alteration outside of hazardous lands and hazardous sites in accordance with the provincial guidelines*.

Deleted: away from such areas. Hazard Lands are incorporated into the Environmental Protection Designation identified on **Schedule 4**. Additional detail on the Hazard Lands component of the Environmental Protection Designation are included on mapping in **Appendix I** and in the Town's Zoning By-law....

4.4.9.2 Components

a) *Hazardous* Lands are generally incorporated into the Environmental Protection Designation. *Hazardous* Lands include:

- i. Sloped lands or lands with steep grades;
- ii. Lands subject to flooding or erosion hazards;
- iii. Contaminated sites or waste disposal sites; and,
- iv. *Hazardous sites* (unstable soils).

b) *Hazardous lands are incorporated into the Environmental Protection Designation identified on Schedule 4B. Additional detail on the hazardous lands component of the Environmental Protection Designation is included on mapping in the Town's Zoning By-law.*

4.4.9.3 Development Policies

a) Where *Hazardous* Lands are incorporated into the Environmental Protection Designation, the policies for that Designation shall apply, in addition to the more specific policies provided for *Hazardous* Lands in this Section of this Plan.

b) *Development and site alteration shall be directed outside of hazardous lands and hazardous sites in accordance with provincial guidelines.*

c) *Development and site alteration are generally prohibited within defined portions of the floodplain, subject to conservation authority regulations.*

d) *Development shall generally be directed to areas outside of lands that are unsafe for development due to the presence of hazardous forest types for wildland fire.*

e) *Required setbacks or buffers on lands adjacent to any identified Hazardous Land or hazardous site, the extent of which will vary according to on-site physical conditions, may be determined through technical studies, or to conform with Provincial regulations. Any required setback or buffer shall be established on a site-by-site basis, through the planning and/ or development application process, and shall be considered by the Town in consultation with any authority having jurisdiction.*

f) *Development* shall not be permitted to locate in *Hazardous* Lands or *hazardous sites* where the use is:

- i. An institutional use associated with hospitals, long term care homes, pre- schools, retirement homes, school nurseries, day care, and schools, where there is a threat to the safe evacuation of the sick, the elderly, persons with disabilities, or the young during an emergency as a result of flooding, failure of floodproofing measures or protection works, or erosion;
- ii. An essential emergency service such as that provided by fire, police, and ambulance stations and electrical substations, which would be impaired during an emergency as a result of flooding, the failure of floodproofing measures and/or protection works, and/or erosion; and,
- iii. Uses associated with the disposal, manufacture, treatment or storage of hazardous substances.

g) *Hazardous* Lands shall not be accepted as part of the parkland dedication required by this Plan.

h) The creation of new lots by plan of subdivision or consent shall be prohibited in *Hazardous* Lands.

- i) Development shall be planned and designed to demonstrate no negative flooding and erosion impacts.

Steep Slopes

- j) In areas which are sloped at 15 percent or more, the Town may require the proponent to prepare engineering and grading plans to show that the *development* can occur without risk of erosion or sedimentation, to the satisfaction of the Conservation Authority, the Province and/or the Town. In some specific locations, *development* may be precluded if suitable engineering and grading conditions cannot be achieved due to the severity of the slope or the degree of alteration of natural features required to accommodate *development*. The plans or reports prepared in support of *development* must be undertaken by a geotechnical soils engineer to the satisfaction of the Town and the Conservation Authority.

Flood Plain and Erosion Hazards

- k) Flood plain areas shall be regarded primarily as land required for the safe flow and storage of floodwaters and lands that are susceptible to flooding under Regional Storm conditions. Such lands shall be managed so as to complement *adjacent land* uses and protect such uses from flooding or other physical hazards. Flood plain limits are determined by the Conservation Authority under regulation adopted under the *Conservation Authorities Act*. For a more accurate location of the Regional Storm Flood Plain, reference shall be made to the detailed mapping of the Conservation Authority.
- l) No *development* or *site alteration* shall be permitted at elevations below the Regulatory Flood Line as defined by the Conservation Authority, with the exception of structures that are necessary for flood or erosion control, associated with landscape stabilization, conservation purposes, and uses of a passive non-structural nature as approved by Council in consultation with the Conservation Authority. This provision includes buildings and structures normally associated with the operation of activities dependent on surface water and shoreline areas (e.g. marinas, docks, boathouses). Stormwater management ponds shall be permitted below the Regulatory Flood Line provided they are located above the 1:100 flood line and, do not impact the Regulatory Flood Line or any key sensitive environmental features. Additional requirements include:
 - i. No loss of *floodplain* storage, taking into consideration cumulative impacts.
 - ii. No obstruction to flood flows.
 - iii. No *negative impacts* on the fluvial process in the *floodplain*; and,
 - iv. No impact to environmental features and natural hazards.
- m) Existing buildings and structures may be allowed to expand to a limited degree, or replaced if destroyed, in accordance with the Zoning By-law or through an amendment to the Zoning By-law. Floodproofing shall be required to the satisfaction of the Conservation Authority.
- n) The placing or removal of fill of any kind, whether originating on site or elsewhere, nor the removal of any existing vegetation shall not be permitted in areas subject to flooding without the approval of the Town and the Conservation Authority.
- o) Setbacks may be required from flood plain boundaries, the extent of which will vary according to

on-site physical conditions. Such setbacks will be established in the Zoning By-law, as determined by the Conservation Authority. Alteration of banks and remedial works will require detailed engineering studies and shall be approved by the Conservation Authority and/or the Province.

- p) Any alteration to streams shall be only be approved by the Conservation Authority under the *Conservation Authorities Act*, and in the case of *fish habitat*, the Federal government, or its delegate.
- q) Necessary *infrastructure* which must locate in the flood plain shall be permitted only where such uses are designed so as to prevent adverse impacts on upstream and downstream lands.
- r) The erosion hazard limit of rivers and streams shall be determined through the planning and *development* process. The natural hazards guidance manual prepared by the Province shall be used to calculate the erosion hazard limit adjacent to watercourses and water bodies. Where necessary, the *development* proponent may be required to undertake the technical information to determine the erosion hazard limit. *Development* shall be directed away from hazardous lands adjacent to rivers, streams, and lakes that are impacted by erosion hazards.
- s) A permit is required from the Conservation Authority in accordance with Ontario Regulation 179/06 prior to any *development*, *site alteration*, interference with *wetlands*, or alterations to shorelines and watercourses, within regulated areas.

Lands Adjacent to a Watercourse

- t) Where *development* is proposed adjacent to a watercourse (i.e., ephemeral, intermittent, or permanent), whether or not it has been designated as Environmental Protection Area, a minimum 30 metre *vegetation protection zone* shall be maintained on both sides of the watercourse.
- u) Notwithstanding the foregoing, *development* adjacent to watercourses on the Oak Ridge Moraine or the Greenbelt Protected Countryside shall only be permitted in accordance with the relevant policies of those Provincial Plans.
- v) Outside of the Greenbelt Plan, Oak Ridges Moraine, and *Lake Simcoe Protection Plan* areas, the Town shall generally require the *development* limit to be set back a minimum of 10 metres from the top of banks, or 30 metres from the stream edge, whichever is greater. This area is to be used for a vegetated riparian buffer, consisting of native species.

4.4.10 Policies for Aquifer and Groundwater Quantity Protection

Deleted: Quality

4.4.10.1 Intent

- a) The taking of water from a municipal aquifer or surface water body and not returning the amount of water to that source could deplete the available water supply to our communities. Land uses such as industrial, agricultural, and aggregate extraction below the water table, requiring pumping operations can also reduce water supply. It is the intent of this Plan to ensure the long term viability of the Town's water systems.
- b) It is also the intent of this Plan that *development* should maintain pre-development recharge

rates to the greatest extent possible by implementing *best management practices* such as *Low Impact Development* techniques.

4.4.10.2 Policies

Wellhead Protection Quantity Areas

- a) Any application for development and site alteration within the Recharge Management Area (WHPAQ) and Significant Groundwater Recharge Area (SGRA) identified on maps provided in **Appendix I**, shall be accompanied by a Water Balance Plan that will maintain pre-development recharge rates to the fullest extent possible through best management practices.
- b) If on-site water balance cannot be achieved, within the Recharge Management Area (WHPAQ) and Significant Groundwater Recharge Area (SGRA), proponents shall demonstrate through a Water Balance Plan how off-site recharge enhancement will compensate for any predicted loss of recharge, in consultation with the Conservation Authority.

Recharge Management Area (WHPA – Q) and Significant Groundwater Recharge Area (SGRA)

- c) Areas of significant groundwater recharge, as shown on maps provided in **Appendix I**, shall be protected to ensure the ecological and hydrological integrity of the watershed. A *Significant Groundwater Recharge Area* is an area identified:
 - i. As a significant ground water recharge area by any public body for the purposes of implementing the Provincial Policy Statement;
 - ii. As a significant ground water recharge area in the assessment report required under the *Clean Water Act, 2006* for the Lake Simcoe and Couchiching/Black River Source Protection Area; or,
 - iii. By the Conservation Authority in partnership with the Province as an *ecologically significant groundwater recharge area* in accordance with the guidelines established under the *Lake Simcoe Protection Plan*.
- d) A Hydrogeological Study shall be required prior to approval of any site specific *development* applications. The Hydrogeological Study shall provide recommendations to protect the hydrological integrity of significant groundwater recharge and discharge function. Further, the required Hydrogeological Study shall:
 - i. Characterize the groundwater system (i.e., stratigraphy, aquifer zones, groundwater flow, vertical hydraulic gradients);
 - ii. Characterize shallow soils hydraulic conductivity and infiltration potential;
 - iii. Characterize sensitivity to contamination;
 - iv. Define recharge/discharge conditions;
 - v. Identify groundwater/surface water interactions (i.e. cold water fisheries, *wetlands*, ponds fed by groundwater);
 - vi. Define the influence boundaries;
 - vii. Assess the impact of the proposed *development* with a water balance analysis (i.e. pre- and post-*development* scenarios);
 - viii. Identify preferred mitigation options; and,

Deleted: major

Deleted: Rechargeable

Deleted: with the objective of having no net reduction in recharge that assesses development recharge and maintains recharge

Deleted: greatest

Deleted: Rechargeable

Deleted: ¶
Proposals for major development within the Rechargeable Management Area (WHPAQ) and Significant Groundwater Recharge Area (SGRA) are permitted if:¶
The Province determines that the new or amended Permit to Take Water required for the development to proceed will not result in a significant drinking water threat.¶

Deleted: *Significant Groundwater Recharge Areas*

- ix. Demonstrate that pre-development recharge rates and hydraulic function will be maintained.
- e) Required Hydrogeological Studies completed at the *Secondary Plan* stage shall:
- i. Assess the sensitivities of an area;
 - ii. Identify critical areas;
 - iii. Define the influence boundaries;
 - iv. Ensure the hydrological integrity of the areas are protected;
 - v. Provide recommendations for mitigation measures;
 - vi. Set out policies on permitted uses or lot restrictions; and,
 - vii. Identify criteria to assess subsequent applications.
- f) Prior to future planning application approval, a subsequent more detailed Hydrogeological Study shall be required to refine the impact assessment with more detailed recommendations for site design and mitigation measures. Such studies shall be completed to the satisfaction of the Town in consultation with the Conservation Authority.

Highly Vulnerable Aquifers

- g) An application for *major development* within *Highly Vulnerable Aquifers*, as identified on maps provided in **Appendix I**, (activities prescribed under the *Clean Water Act*), shall be accompanied by a *Contaminant Management Plan*, as deemed necessary by the Town, the Conservation Authority or York Region.
- h) Within ~~Significant Groundwater Recharge Areas, Highly Vulnerable Aquifers, and Significant Surface Water Contribution Areas,~~ *best management practices* are encouraged for all *development* proposals that involve the:
- i. Manufacturing, handling and/or storage of organic solvents and dense non-aqueous phase liquids; and,
 - ii. Application, storage, and/or handling of road salt on private roadways, parking lots, and pedestrian walkways while recognizing that maintaining public safety is paramount.
- All *development* proponents are encouraged to contact the Conservation Authority to determine appropriate *best management practices* prior to making such applications.

Deleted: and

Areas of High Aquifer Vulnerability on the Oak Ridges Moraine

- i) The following uses, with the exception of *existing uses* permitted by Section 6(1) of the Oak Ridges Moraine Conservation Plan, will be prohibited in Areas of High Aquifer Vulnerability identified on maps provided in **Appendix I**:
- i. Generation and storage of hazardous waste or liquid industrial waste;
 - ii. Waste disposal sites and facilities, organic soil conditioning sites, and snow storage and disposal facilities;
 - iii. Underground and above-ground storage tanks that are not equipped with an approved secondary containment device; and,
 - iv. Storage of a contaminant listed in Schedule 3 (Severely Toxic Contaminants) Regulation 347 of the Revised Regulations of Ontario.

- j) The Town shall encourage restrictions on haulage routes for the transportation of chemicals and volatile materials in such areas.
- k) The mapping in **Appendix I** is based on mapping provided by the Province. Where new information is produced by the Province, refinements may be made to this mapping without an Amendment to this Plan.

4.4.11 Policies for Contaminated Sites

- a) A potentially contaminated site is land, or a building or structure located on the land, where it is reasonable to suspect that substances, either individually or collectively, are present which may pose an unacceptable risk to public health and safety or the natural environment. Commonly these sites have been impacted by past industrial or commercial use of the property or nearby properties, and soil and/ or groundwater on these sites does not meet applicable standards established by the Province.
- b) The intent of this Plan is to provide some measure of assurance that the environmental condition of the land is protective of human health and the environment given the intended use of the land, and further that the ecological systems and natural features of the Town are being protected or improved. Flexibility shall be designed into the Town's *development* review process to identify the need for an assessment of environmental conditions as early in the process as possible, and that any required remediation may be deferred as late as practical, and even incorporated into the re-development, when permitted by other Regulations.
- c) Where *development* is proposed on (or adjacent to) land that is known or suspected to be potentially contaminated, the proponent shall submit to the Town a Phase 1 Environmental Site Assessment (ESA) and any other available environmental reports. Final *development* approval will be subject to the review by the Town of the Phase 1 ESA and any other environmental reports, and determination that the information provided is complete and satisfactory. The level of sophistication and scope of an assessment will depend upon the findings, conclusions, and recommendations of the Phase 1 Environmental Site Assessment conducted in accordance with appropriate Canadian standards.
- d) The Town may consider other relevant factors when determining the scope of the assessment of environmental conditions. This may include, but shall not be limited to, such matters as the intended use for the land (sensitive uses versus non-sensitive uses) and the finding of previous assessments that may have been undertaken on the land or *adjacent land*. If *development* is proposed and the intended use of the land is already permitted by the Zoning By-law, the applicant may not be required to investigate the conditions of *adjacent land* as part of their assessment.
- e) Any submitted assessments shall be completed by a professionally qualified person. The Town reserves the right to have any submitted assessments peer reviewed by its own retained and professionally qualified person. Any costs associated with the Town's peer review shall be borne by the applicant.
- f) If it is determined that remediation of the land is necessary, the remediation shall be undertaken in accordance with applicable Provincial standards. If it is determined that a Record of Site Condition (RSC) is required for the *development* of the land, the final posting of the RSC on the Environmental Site Registry is mandatory prior to any *development* occurring. The Town may

apply a Holding "H" symbol on the zoning of the land until proof of the remediation is provided to the Town's satisfaction.

- g) Where the Town requires or is otherwise accepting the conveyance of land for any purpose, the Town may demand evidence confirming that no contamination is present on the land being transferred. Alternatively, the Town may, at its sole discretion, accept evidence that the land has been remediated or otherwise be provided with a list of the on-site contaminants prior to the Town's decision to accept the land.
- h) The above policies do not apply to the closure of a landfill site that is required to meet closure conditions as part of an environmental compliance approval under the *Environmental Protection Act*.

4.5 The Rural/Agricultural Area

4.5.1 Introduction

- a) *Development* within the Rural/Agricultural Area of the Town shall be governed by the policies of this Plan. However, the policy frameworks associated with the Oak Ridges Moraine Conservation Plan, the Greenbelt Plan and the York Region Official Plan are also applicable:
 - i. The requirements of the Oak Ridges Moraine Conservation Plan shall apply. Within the Oak Ridges Moraine, the *Countryside Area* and *Hamlet Area* policies are applicable, where those designations are shown on **Schedule 5**. The *Natural Core Area* and *Natural Linkage Area* policies of the Oak Ridges Moraine Conservation Plan are applicable, and are included within the *Natural Heritage* System policies of this Plan; and,
 - ii. Within the Greenbelt Protected Countryside the requirements of the Greenbelt Plan shall apply. More specifically, the policies for the Greenbelt *Settlement Area* (Mount Albert), the Greenbelt *Hamlet*, the *Prime Agricultural Area*, the *Rural Area*, the Aggregate Extraction Area, the Recreation Area and the Closed Waste Disposal Sites policies shall specifically apply. In addition, the policies of the Greenbelt Plan related to the Holland Marsh Specialty Crop Area, the Holland Marsh *Wetland* Complex, the Environmental Protection Area, the Estate Residential Area, and the Rural Industrial Area also apply, and are included in other Sections of this Plan.
- b) Where the policy frameworks of the Province conflict with the policies of this Plan, the Provincial policies or the more restrictive policies shall prevail.

4.5.2 General Policies

- a) Sustainable agricultural practices and best management practices which minimize the impacts on the environment shall be encouraged.
- b) New non-agricultural development adjacent to the Agricultural System shown on Schedule 5A shall be designed to be compatible with adjacent agricultural land uses. Potential impacts to agricultural operations shall be mitigated to the extent feasible and agricultural impact assessments shall be required where appropriate through the planning approval process.
- c) Redevelopment of existing non-agricultural uses in the Agricultural System, excluding the Holland Marsh Specialty Crop Area, may be permitted subject to the following criteria:
 - i. It is demonstrated that the use on site is a legally existing use:

Formatted: Font: Italic

- ii. The proposed redevelopment will be more in conformity with applicable Provincial plans;
 - iii. There is no change to the land use designation;
 - iv. No new lots will be created;
 - v. Redevelopment will not hinder surrounding agricultural operations;
 - vi. The redevelopment complies with the *Minimum Distance Separation formulae*; and,
 - vii. An *Agricultural Impact Assessment* is submitted to the satisfaction of the Town and Region, in accordance with Provincial guidelines, demonstrating:

 - a. Adverse impacts on agricultural operations are avoided, minimized or mitigated;
 - b. The proposed use would be of the appropriate size and scale to the area, including to the existing and/or planned *infrastructure*;
 - c. There is a need for the proposed use in terms of demand for the product and service and that there are no reasonable alternative locations which avoid the Rural and *Agricultural Area*; and,
 - d. The proposed use shall not adversely affect the *ecological integrity* of the *Regional Greenlands System*.
- d) Any application for the *development* of new or expanding *infrastructure* in the *Agricultural System* shall:
- i. Demonstrate the need for the project;
 - ii. Demonstrate that there is no reasonable alternative that could avoid or minimize impact on lands designated as Rural or *Prime Agricultural Area*; and,
 - iii. Undertake an *Agricultural Impact Assessment* or equivalent analysis as part of an *Environmental Assessment*.
- e) Consents in the *Agricultural System* shall only be permitted in accordance with Provincial plans, and in the following instances:
- i. For the acquisition of land for *infrastructure* projects;
 - ii. Conveyances to public bodies or non-profit agencies for *natural heritage* or conservation purposes, provided no separate residential lot is created;
 - iii. Minor lot adjustments or boundary additions, provided they do not create a separate lot for a residential dwelling and there is no increased fragmentation of a key *natural heritage* feature or key *hydrologic* feature;
 - iv. For *agricultural uses* where both the subject and retained lands are a minimum size of 16 hectares (40 acres) in the Holland Marsh Specialty Crop Area and 40 hectares (100 acres) in the Rural and *Prime Agricultural Areas*;
 - v. Existing or new *agricultural-related* uses, such as farm-related commercial and farm-related industrial uses that are small in scale and directly related to the farm operation and required to be located in close proximity to the farm operation. In these cases, the new lot will be limited to the minimum size required for the use and appropriate individual private on-site water and wastewater systems will be required; or,

- vi. Severance of an existing residence that is surplus to a farming operation as a result of a farm consolidation, providing no additional residence can be constructed on the retained farmland.
- f) New multiple lots or units for residential *development* (i.e., estate residential subdivisions or retirement communities), whether by plan of subdivision, condominium or severance, shall not be permitted.
- g) Within the Oak Ridges Moraine Plan Area on **Schedule 5B** of this Plan, existing institutional uses and expansions are permitted subject to the *existing use* provisions of the Oak Ridges Moraine Conservation Plan. When expansion of such uses is applied for, the applicant shall demonstrate that the expansion will not adversely affect the *ecological integrity* of the Oak Ridges Moraine Plan Area. Additional studies as identified in Parts III and IV of the Oak Ridges Moraine Conservation Plan may be required.
- h) Where permitted by the policies of this plan, *agricultural uses, agricultural-related uses and on-farm diversified uses* shall be permitted in accordance with Provincial guidelines. Proposed *agricultural-related uses and on-farm diversified uses* shall be compatible with, and shall not hinder, surrounding agricultural operations.
- i) Limited new non-agricultural uses may be permitted in the *Agricultural System* subject to the following criteria:
 - i. The proposed use complies with applicable Provincial plans and policies;
 - ii. Submission of an *Agricultural Impact Assessment* addressing the following elements to the satisfaction of the Town and Region:
 - Proposed use is appropriate in size and scale to the area, including to the existing and/or planned *infrastructure*;
 - Proposed use shall not adversely affect the *ecological integrity* of the Regional Greenlands System
 - Complies with *Minimum Distance Separation Formulae*
 - iii. If within the Prime *Agricultural Area* Designation:
 - Demonstrates a need within the planning horizon for additional land to accommodate the proposed use;
 - Alternative locations be evaluated, with confirmation that no reasonable alternative locations are available;
 - Lands will remain in the Prime *Agricultural Area* Designation
- j) Refinements to the Prime *Agricultural* and *Rural Area* designations are not permitted unless undertaken through a *Regional Municipal Comprehensive Review*.

4.5.1.2 Land Use Designations

- a) The Rural/*Agricultural Area*, identified on **Schedule 5**, includes a number of applicable land use designations that are subject to the policies of this Section of this Plan including:
 - i. *Hamlet* Designations;
 - ii. Prime *Agricultural Area* Designation;
 - iii. Holland Marsh Specialty Crop Area Designation;
 - iv. Countryside Designation (Oak Ridges Moraine Protection Plan);

- v. *Rural Area* Designation;
- vi. Recreation Area Designation;
- vii. Aggregate Extraction Area Designation; and,
- viii. Closed Waste Disposal Site Designation.

b) In addition, the *Rural/Agricultural Area*, identified on **Schedule 5**, includes a number of applicable land use designations that are subject to policies that are found in other Sections of this Plan, including:

- i. Greenbelt *Settlement Area* Designation (Mount Albert *Secondary Plan*, **Schedule 3E**);
- ii. Environmental Protection Designation (**Schedule 4**);
- iii. Estate Residential Area Designation; and,
- iv. Rural Industrial Area Designation.

Formatted: Font: Italic

c) The areas identified as *Future Urban Areas* on **Schedule 2A** comprised of lands that are within the *Rural/Agricultural Area* and are not required to accommodate urban growth within the time horizon of this Plan. *Future Urban Areas* will remain in a non-urban development designation until such time as they are required for future urban development.

Notwithstanding the identification of these lands as *Future Urban Areas*, the Town shall consider them as fully developable for urban land uses when planning the conceptual future urban structure and when planning for major transportation and municipal service *infrastructure*, beyond the time horizon of this Plan. In the interim, these lands shall be subject to the *Rural/Agricultural Area* designations and policies.

4.5.3 Hamlet Designations

4.5.3.1 Intent

a) The *Hamlet* Designations, as identified on **Schedule 5A and 5B**, includes the *Hamlets* of Ravenshoe, Brown Hill and Holt. These *Settlement Areas* support and provide economic, social and commercial functions to the Town's Greenbelt Protected Countryside and Oak Ridges Moraine Conservation Plan Area and the Town intends to support the evolution and growth of the Town's Greenbelt and Oak Ridges Moraine *Settlement Area(s)* in keeping with their existing rural character.

Formatted: Font: Italic

Formatted: Font: Italic

4.5.3.2 Permitted Uses

a) Land designated *Hamlet and ORM Hamlet* may be zoned to permit:

Deleted: Greenbelt Hamlets

- i. Single detached dwellings;
- ii. Small scale commercial uses; and,
- iii. Small scale Institutional uses.

4.5.3.3 Development Policies

a) Only minor infilling for small-scale residential, industrial, commercial, institutional and recreational uses, and extensions/ enlargements of *existing uses* will be permitted within the *Hamlets* of Ravenshoe, Holt, and Brown Hill. *Development* applications, including applications for severances, within these areas shall:

- i. Be accompanied by an engineering report which confirms that there is:
 - > An adequate supply of potable water and soil conditions satisfactory for the effective operation of private sewage systems, consistent with current Provincial guidelines;
 - > The system will only be permitted if it can be demonstrated that there are no adverse impacts on soil, surface or groundwater quality and quantity. And in accordance with applicable policies of the South Georgian Bay Lake Simcoe Source Protection Plans;
 - > An adequate separation between the water table and septic tile fields; and,
 - > An appropriate method of disposing and treating storm water run-off will be used;
- ii. Incorporate individual lots of a sufficient size to meet the requirements of the Town and/or York Region in regard to the proper functioning of private water and sewage disposal facilities;
- iii. Comply with the *Minimum Distance Separation formulae*;
- iv. Be designed in keeping with the existing character of the Hamlet;
- v. Be of appropriate size and scope to ensure compatibility with surrounding community in the context of land use, building and structure size, area, density and height;
- vi. Provide adequate parking and access; and,
- vii. Provide suitable buffering between any commercial or institutional use and abutting residential uses.

Deleted: communal or

Deleted: N

Deleted: effects

Deleted: from the proposed development as it is related to water and soil contaminatio

Deleted: n

Formatted: Font color: Auto

4.5.4 Prime Agricultural Area Designation

4.5.4.1 Intent

- a) The Prime *Agricultural Area* Designation identified on **Schedule 5** provides a continuous and permanent land base necessary to support long term agricultural production and economic activity. The Town recognizes the Prime Agricultural Area Designation as important natural resources that help support the economic vitality of agriculture and the *agri-food network*. It is the intent of the Town to:
 - i. Support agriculture as the predominant land use in the Prime *Agricultural Area* and protect against the loss and fragmentation of the agricultural land base;
 - ii. Direct uses that are not supportive of agriculture to other areas of the Town, such as lands within the Settlement Area, in accordance with the policies of this Plan;
 - iii. Encourage farmers to adopt agricultural practices that will sustain the long term productivity of the land and minimize adverse impact on the natural environment;
 - iv. Support programs to reduce trespassing on agricultural operations and discourage the location of public trails near agricultural operations; and,
 - v. Consult with local farm organizations.

Formatted: Font: Italic

Deleted: of land

Deleted: shall be agricultural uses. Secondary permitted uses may ...

Formatted: Font: Italic

Formatted: Font: Italic

Formatted: Font: Italic

Formatted: Font: Italic, Font color: Auto

4.5.4.2 Permitted Uses in the Prime Agricultural Area

- a) The principal permitted uses in the Prime *Agricultural Area* Designation include:
 - i. Agricultural uses;
 - ii. Normal farm practices;

- iii. On-farm diversified uses;
- iv. Agricultural-related uses;

Deleted: <#>Bed and breakfast establishments;¶
Home-based businesses;¶

b) Secondary permitted uses in the Prime Agricultural Area Designation include:

- i. Bed and breakfast establishments;
- ii. Home-based businesses
- iii. Agricultural research and training establishments;
- iv. A single detached dwelling unit on an existing lot of record; and,
- v. Additional residential units in accordance with Section 4.6.3.5

Deleted: <#>Agricultural research and training establishments;¶
A single detached dwelling unit on an existing lot of record; and,¶
Additional Residential Units;¶

- c) The list of permitted uses may be further refined through the Zoning By-law to ensure that new development is appropriate in the context of the adjacent and surrounding community.

4.5.4.3 Development Policies

Compatibility in the Prime Agricultural Area

- a) All development shall be designed, located, and managed to be complementary to the primary permitted uses in the Prime Agricultural Area Designation. The Town shall encourage compatible development, redevelopment and rehabilitation throughout the Prime Agricultural Area Designation by supporting development applications that conform to the relevant policies of the Greenbelt Plan, the Oak Ridges Moraine Protection Plan, the Lake Simcoe Protection Plan, the policies of this Plan, and the regulations of the Zoning By-law.
- b) Where applicable, all new development within the Prime Agricultural Area Designation shall comply with the Province's Minimum Distance Separation Formulae requirements. Further, where permitted uses of a non-agricultural nature are sought through a Zoning By-law and/ or Site Plan Approval, the Town shall require the preparation of an Agricultural Impact Assessment as part of a complete application.

High Quality Design in the Prime Agricultural Area

- c) Development within the Prime Agricultural Area Designation shall exhibit high-quality design features including built form, architectural detail, landscaping, and signage. Where adjacent to Highway 404 or an Arterial or Collector Road, buildings shall be designed to face the Highway and/or Road.

Secondary Uses in the Prime Agricultural Area

- d) All of the identified secondary uses of a commercial nature on a property that accommodates a farm operation are permitted subject to Site Plan Control. Prior to approving such an application, Council shall be satisfied that:
 - i. The proposed use will not have a negative impact on the enjoyment and privacy of neighbouring properties;
 - ii. Any retail component has a gross floor area (as defined in the Zoning By-law) of no more than 500 square metres; and,
 - iii. The majority of the products offered for sale, in terms of monetary value, are produced or manufactured on the farm property.

The Zoning By-law may further detail appropriate performance standards for secondary

commercial uses on farm properties.

- e) The Town supports the *development* of identified secondary uses that highlight the importance and value of the agricultural economy. On this basis, the following uses shall be permitted in the Greenbelt Protected Countryside as an *accessory use*, subject to Site Plan Control: farm machinery, farm tours, petting zoos, hay rides and sleigh rides, processing demonstrations, pick your own produce, small-scale farm theme playgrounds for children, and small-scale educational establishments that focus on farming instruction. Prior to approving such an application, Council shall be satisfied that:
- i. The proposed use will not have a *negative impact* on the enjoyment and privacy of neighbouring properties;
 - ii. Adequate on-site parking facilities are provided for the use, in addition to the parking required for the principal use of the property, and such parking is provided in locations compatible with surrounding land uses;
 - iii. The proposed access to the site will not cause a traffic hazard and, where possible, shall utilize a common driveway with the principal use of the property;
 - iv. The proposed use can be serviced by appropriate water and sewage services;
 - v. The proposed use enhances the rural and open space character of the Town through the preservation of older barns or buildings and/or the establishment of a built form that is compatible with the rural surroundings;
 - vi. The building that houses the proposed use is located within the existing farm-building cluster where possible; and,
 - vii. The signage advertising the use is to be designed and located in accordance with the Town's Sign By-law.
- f) Other commercial and industrial uses and activities that are more appropriately suited on full services and provide services and products that do not relate to the agricultural economy shall be directed towards the appropriate land use designation in the identified *Settlement Areas*.
- g) *Agricultural-related* and supportive uses, including farm employee accommodations may be permitted on existing lots of record within the Prime *Agricultural Area* Designation. Such uses shall be limited to those that primarily serve the surrounding rural and agricultural community, do not require full servicing, are generally space intensive and require a location in close proximity to the agricultural community. Council may consider these uses subject to Site Plan Control in accordance with the following criteria:
- i. The lot fronts on a Regional or Arterial Road with safe access;
 - ii. The proposed use will not negatively impact on the enjoyment and privacy of neighbouring properties;
 - iii. The proposed use can be adequately serviced;
 - iv. The lands shall be appropriately zoned to permit uses intended and regulate the scale of the *development*;
 - v. The applicant can demonstrate that adequate on-site parking, buffering, outdoor storage, and signage are provided for in accordance with the Town's standards, and that the proposed *development* will be compatible with the surrounding land uses; and,

Deleted: non-farm

vi. The use shall be located to minimize the amount of land removed from agricultural production.

Development on Existing Vacant Lots of Record in the Prime Agricultural Area

- h) Within the Prime *Agricultural Area* Designation, where a Vacant Lot of Record legally existed on the date of adoption of this Plan, a building permit may be issued subject to compliance with the permitted use provisions and relevant policies of this Plan and the regulations of the Zoning By-law.
- i) Within the Prime *Agricultural Area* Designation, *development* may occur on individual private on-site services provided the adequacy of the proposed method of water supply and sanitary sewage disposal is demonstrated to the satisfaction of the Town and/or York Region.
- j) Any *development* proposal on an Existing Vacant Lot of Record shall be subject to an *Agricultural Impact Assessment* and/or Natural Heritage Evaluation, where necessary.

Deleted: Environmental Impact Assessment

Extensions/Enlargements to Existing Uses in the Prime Agricultural Area

- k) Minor extensions and enlargements may be permitted to uses legally existing on the date of the adoption of this Plan provided that the adequacy of the existing or proposed individual, on-site water supply and/or sanitary sewage disposal servicing systems are demonstrated to the satisfaction of the Town and/or York Region.
 - i. Proposed expansions or alterations to existing buildings and structures for agricultural uses, agricultural-related uses or on-farm diversified uses within key natural heritage features and/or key hydrologic features and their associated vegetation protection zones are required to meet the policies of 4.4.2 of this Plan.

Lot Creation in the Prime Agricultural Area

Deleted: with

- l) The creation of new lots within the Prime *Agricultural Area* Designation shall only be permitted by Amendment to this Plan and the Zoning By-law. Further, and in addition to all of the policies for a Consent to Sever of this Plan, new lots may be permitted within the Prime *Agricultural Area* Designation if:
 - i. The new lot is to be severed to create a farm, and both the retained and severed parcels each have a lot area of no less than approximately 40 hectares; or,
 - ii. The new lot may be created through a Consent to Sever when a farm consolidation has resulted in a surplus dwelling unit that is not required for the long term needs of the remaining farm operation. The new lot may be created provided that the establishment of any new residential use is prohibited on the remaining lands that accommodate the farm operation. This policy requires that the new lot to be severed incorporates the surplus dwelling, and that the surplus dwelling is deemed to be compliant with the Ontario Building Code and was in existence prior to the Approval of this Plan. In addition, the farm operator shall be the owner of the lands proposed to be severed at the time of the severance, and shall have a principle farm operation elsewhere in the Town; or,
 - iii. The lot is required for an agriculture- related use, provided the lot is limited to the minimum size needed to accommodate the use and appropriate sewage and water services, and is zoned specifically for *agricultural-related* use. Residential uses shall not be permitted on such lots. The lot should be in a location that is separate from the primary agricultural operations

by physical features or where it causes minimal disruption to the agricultural operation and, if possible, be located on lower quality soils.

m) Lot creation is not permitted:

- i. For a consent to sever addition residential structures for farm help/farm employee accommodations from the main agricultural use;
- ii. Within the Oak Ridges Moraine Conservation Plan Area;
- iii. To facilitate the creation of new multiple lots or units for residential development (i.e., estate residential subdivisions and adult lifestyle or retirement communities), whether by plan of subdivision, condominium or severance.

Farm Consolidation in the Prime Agricultural Area

- n) The consolidation of farms into larger and more efficient operations is encouraged. In this regard, the consolidation of two adjacent farm parcels or a boundary adjustment that increases the viability of a farm parcel is permitted provided no new lot is created.

4.5.5 Rural Area Designation

4.5.5.1 Intent

- a) The *Rural Area* Designation is identified on **Schedule 5**. It contains many existing agricultural operations, and agricultural, agriculture-related, and secondary uses are supported and permitted. The *Rural Area* Designation also provides the primary location for a range of institutional and commercial/ industrial uses serving the rural resource and agricultural sectors and a range of recreational and tourism uses that are appropriate in a rural setting. These areas also contain many historic uses that would now generally be directed to *Settlement Areas* but are recognized as *existing uses* and will be allowed to continue and in certain circumstances, expand. It is the intent of this Plan to:
 - i. Protect the rural character of the Town and the maintenance of those elements that contribute to the open space character of the *Rural Area*;
 - ii. Prevent the intrusion of land uses that are incompatible with the rural character and/ or resource activities of the area; and,
 - iii. Ensure that the scale of new *development* is compatible with the role and function of the *Rural Area*.
- b) The policies of the *Rural Area* Designation also apply to lands that are identified as *Future Urban Area* on **Schedule 2A** to this Plan.

Deleted: Employment Area and Future Urban

4.5.5.2 Permitted Uses

- a) Land designated *Rural Area* may be zoned to permit:
 - i. *Agricultural uses*;
 - ii. *Bed and breakfast establishments*;
 - iii. Home-based businesses;
 - iv. *On-farm diversified uses*;
 - v. *Agricultural-related uses*;
 - vi. Agricultural research and training establishments;

- vii. A single detached dwelling unit on an existing lot of record; and,
 - viii. *Additional Residential Units* in accordance with Section 4.6.3.5.
- b) Recreational, tourism, institutional, and resource-based commercial/industrial uses may be permitted subject to an *Agricultural Impact Assessment* where it is demonstrated that:
- i. The proposed use is appropriate in the *Rural Area*;
 - ii. The proposed use will not adversely impact the ability of adjacent agricultural activities to undertake *normal farm practices*;
 - iii. The type of water and sewer servicing proposed is appropriate for the type of use;
 - iv. There are no *negative impacts* on *key natural heritage features* or *key hydrologic features* and their functions, *biodiversity* or *connectivity* of the *Natural Heritage System*;
 - v. The size of the use is appropriate for the area and will not further fragment the *Rural area*;
 - vi. The proposed use is located on a Provincial Highway or Arterial Road, where traffic impacts on the rural character of the area would be minimal;
 - vii. Where appropriate, the proposed use can be buffered from adjacent use;
 - viii. There will be no *negative impact* on the quality and quantity of groundwater and surface water;
 - ix. The proposed *development* complies with the *Minimum Distance Separation formulae*;
 - x. An appropriate vegetation enhancement plan has been submitted and approved to the satisfaction of the Town;
 - xi. The proposed use conforms to other policies in this Plan, the Greenbelt Plan, the Oak Ridges Moraine Conservation Plan, and the Lake Simcoe Protection Plan, where applicable; and,
 - xii. Recreational uses are also subject to the relevant policies of this Plan.
- c) The list of permitted/prohibited uses may be further refined through the Zoning By-law to ensure that new *development* is appropriate in the context of the adjacent and surrounding community.

4.5.5.3 Development Policies

Compatibility in the Rural Area

- a) All *development* shall be designed, located and managed to be complementary to the primary permitted uses in the *Rural Area* Designation. The Town shall encourage compatible *development*, redevelopment and rehabilitation throughout the *Rural Area* Designation by supporting *development* applications that conform to the relevant policies of the Greenbelt Plan, the Oak Ridges Moraine Protection Plan, and the *Lake Simcoe Protection Plan*, the policies of this Plan, and the regulations of the Zoning By-law.
- b) Where applicable, all new *development* within the *Rural Area* Designation shall comply with the Province's *Minimum Distance Separation Formulae* requirements. Further, where permitted uses of a non-agricultural nature are sought through a Zoning By-law and/or Site Plan Approval, the Town shall require the preparation of an *Agricultural Impact Assessment* as part of a complete application.

High Quality Design in the Rural Area

c) *Development* within the *Rural Area* Designation shall exhibit high-quality design features including built form, architectural detail, landscaping, and signage. Where adjacent to Highway 404 or an Arterial or Collector Road, buildings shall be designed to face the Highway and/or Road.

Development on Existing Vacant Lots of Record in the Rural Area

d) Within the *Rural Area* Designation, where a Vacant Lot of Record legally existed on the date of adoption of this Plan, a building permit may be issued subject to compliance with the permitted use provisions and relevant policies of this Plan and the regulations of the Zoning By-law.

e) Within the *Rural Area* Designation, *development* may occur on individual private on-site services provided the adequacy of the proposed method of water supply and sanitary sewage disposal is demonstrated to the satisfaction of the Town and/or York Region.

f) Any *development* proposal on an Existing Vacant Lot of Record shall be subject to an *Agricultural Impact Assessment* and/or Natural Heritage Evaluation, where necessary.

Deleted: Environmental Impact Assessment

Extensions/Enlargements to Existing Uses in the Rural Area

g) Minor extensions and enlargements may be permitted to uses legally existing on the date of the adoption of this Plan provided that the adequacy of the existing or proposed individual, on-site water supply and/or sanitary sewage disposal servicing systems are demonstrated to the satisfaction of the Town. and/or York Region.

Lot Creation in the Rural Area

h) The creation of new lots within the *Rural Area* Designation shall only be permitted by Amendment to this Plan and the Zoning By-law. Further, and in addition to all of the policies for a Consent to Sever of this Plan, new lots may be permitted within the *Rural Area* Designation if:

- i. The new lot is to be severed to create a farm, and both the retained and severed parcels each have a lot area of no less than approximately 40 hectares; or,
- ii. The new lot may be created through a Consent to Sever when a farm consolidation has resulted in a surplus dwelling unit that is not required for the long term needs of the remaining farm operation. The new lot may be created provided that the establishment of any new residential use is prohibited on the remaining lands that accommodate the farm operation. This policy requires that the new lot to be severed incorporates the surplus dwelling, and that the surplus dwelling is deemed to be compliant with the Ontario Building Code and was in existence prior to the Approval of this Plan. In addition, the farm operator shall be the owner of the lands proposed to be severed at the time of the severance, and shall have a principle farm operation elsewhere in the Town;

Deleted: or,

iii. The lot is required for an agriculture- related use, provided the lot is limited to the minimum size needed to accommodate the use and appropriate sewage and water services, and is zoned specifically for *agricultural-related* use. Residential uses shall not be permitted on such lots. The lot should be in a location that is separate from the primary agricultural operations by physical features or where it causes minimal disruption to the agricultural operation and, if possible, be located on lower quality soils;

Deleted: .

- iv. The new lot is required for *infrastructure* purposes in accordance with the applicable policies of the applicable Provincial plans;
- v. The new lot is required to be conveyed to a public body or non-profit entity for *natural heritage* conservation, provided it does not create a separate lot for a residential dwelling; or,
- vi. Minor lot adjustments or boundary additions, provided they do not create a separate lot for a residential dwelling and provided there is no increased fragmentation of a key *natural heritage* feature or *key hydrologic* feature.

Farm Consolidation in the Rural Area

- i) The consolidation of farms into larger and more efficient operations is encouraged. In this regard, the consolidation of two adjacent farm parcels or a boundary adjustment that increases the viability of a farm parcel is permitted provided no new lot is created.

4.5.6 Holland Marsh Specialty Crop Area Designation

4.5.6.1 Intent

- a) The Holland Marsh Specialty Crop Area identified separately on **Schedule 5** of this Plan because of the capacity of the area’s unique soil (muck) to produce specialty crops (tender fruits, vegetable crops, greenhouse crops and crops from agriculturally developed organic soil). In addition to the stated intent of the Prime Agricultural Designation, it is the intent of this Plan to ensure that the limits of the Holland Marsh are not depleted and that it is recognized and protected as an important *agricultural area* and a unique and valuable food source.

4.5.6.2 Permitted Uses / Prohibited Uses

- a) The principal uses of land in the Holland Marsh Specialty Crop Area Designation shall be the same as provided for in the Prime Agricultural Designation.
- b) Notwithstanding any other policies of this Plan, the following uses shall be prohibited in Holland Marsh *Specialty Crop Areas*:
 - i. Non-*agricultural* uses;
 - ii. Batching or asphalt plants; and,
 - iii. Waste disposal sites.
- c) The list of permitted/prohibited uses may be further refined through the Zoning By-law to ensure that new *development* is appropriate in the context of the adjacent and surrounding community.
- d) The use of land within the Holland Marsh Specialty Crop Area for uses that do not require its muck soils for food production shall be discouraged.

4.5.6.3 Development Policies

- a) Existing legal non-conforming buildings and structures within the Holland Marsh Specialty Crop Area may be allowed to expand or be replaced if destroyed by causes other than flooding, through an amendment to the Zoning By-law provided that the *Minimum Distance Separation formulae* is complied with and the objectives of the Holland Marsh Specialty Crop

Deleted: non-farm related

Area are maintained. Where buildings and structures are located in the *floodplain*, additions to existing buildings, and the buildings themselves, shall be flood-proofed to the satisfaction of the Conservation Authority.

- b) Buildings or structures that support the *agricultural use* within the Holland Marsh Specialty Crop Area Designation may be permitted subject to the *floodplain* policies of the Conservation Authority. Permits shall also be obtained from the Town and Conservation Authority prior to any *development*.
- c) Within the Holland Marsh Specialty Crop Area Designation, the Town will encourage and support the Province in balancing continued agricultural production and potential expansion with *natural heritage* values and policies.
- d) Where *agricultural uses* are permitted by this Plan, the following policies shall apply:
 - i. New or expanding livestock facilities shall be set back from non- agricultural uses and comply with the *Minimum Distance Separation formulae*;
 - ii. New or expanding livestock facilities shall demonstrate that they have met the requirements of the Nutrient Management Act; and,
 - iii. Nothing in this Plan shall limit the ability of landowners to carry out normal and reasonable farm practices in accordance with the *Farming and Food Production Protection Act*.

4.5.7 Recreation Area Designation

4.5.7.1 Intent

- a) The Recreation Area Designation on **Schedule 5** recognizes major existing and approved commercial recreation *development*. It is the intent of this Plan to:
- i. Permit the extension and expansion of such uses; and,
 - ii. Provide policy guidance for the evaluation of applications for expansions and limited new uses.

4.5.7.2 Permitted Uses

- a) Land designated Recreation Area may be zoned to permit commercial recreation uses, such as campgrounds, private parks, marinas, fishing areas, and golf courses.
- b) The list of permitted uses may be further refined through the Zoning By-law to ensure that new *development* is appropriate in the context of the adjacent and surrounding community.

4.5.7.3 Development Policies

- a) New uses or expansions to *existing uses* in the Recreation Area Designation shall be designed so as to minimize any potential detrimental effects on surrounding existing land uses. In order to accomplish this objective, *development* in the Recreation Designation shall be subject to the Site Plan Control provisions of this Plan, and be designed to:
- i. Minimize audio and visual nuisances and hazards, and shall provide, to the satisfaction of the Town, a combination of the mitigation measures;
 - ii. Ensure the scale, building materials and signage are compatible with adjacent uses; and,
 - iii. Ensure rooftop equipment, waste management facilities, and loading areas are screened from view from abutting roads and adjacent residential uses.
- b) In conjunction with any proposal for a new area to be designated for Recreation, the following information is required to be submitted by the applicant as part of the *development* application in order to assist in evaluating the proposal:
- i. A *Natural Heritage Evaluation*;
 - ii. An environmental management plan of the property, prepared by a qualified professional, that describes the existing and proposed vegetation, extent of vegetation removal, topography, soil and ground water conditions, environmental impacts and measures to be taken to maintain and enhance any natural areas including watercourses, low-lying areas, areas of steep and/or unstable slopes, flood plains, vegetated areas, and wildlife and Habitat for Fish;
 - iii. A conservation plan demonstrating how water use and nutrient and biocide will be kept to a minimum, including the establishment and monitoring of targets;
 - iv. A detailed engineering and servicing report, prepared by a professional engineer, that clearly demonstrates that the lot can be properly serviced by water supply and sewage disposal systems, the storm water management techniques to be used, and that there will be no adverse effect from the *development* as it relates to soil, groundwater, and surface water;

Deleted: ¶

The development of new recreational uses and expansions to existing uses within the Rural Area Designation may be considered, subject to an Agricultural Impact Assessment in support of an Amendment to this Plan, an Amendment to the Zoning By-law, and the submission of appropriate studies that demonstrate to the satisfaction of the Town that:¶

There is a demonstrated market need within the planning horizon of this Plan for the proposed use;¶

The size of the use is appropriate for the area and will not further fragment the Rural Area;¶

The proposed use is located on a Provincial Highway or Arterial Road, where traffic impacts on the rural character of the area would be minimal;¶

There will be no negative impacts on any natural heritage features, or their associated ecological functions;¶

Where appropriate the proposed use can be buffered from adjacent uses;¶

There will be no negative impact on the quality and quantity of groundwater and surface water;¶

vii The proposed development complies with the Minimum Distance Separation formulae;¶

An appropriate vegetation enhancement plan has been submitted and approved to the satisfaction of the Town; and,¶

The proposed use conforms to other policies in this Plan, the Greenbelt Plan, the Oak Ridges Moraine Conservation Plan, and the Lake Simcoe Protection Plan, where applicable.¶

- v. A traffic study, prepared by a professional traffic engineer, that analyses the impact of the *development* on the surrounding road network and establishes any required modifications to the system to alleviate potential impacts; and,
 - vi. A municipal financial impact assessment that analyses the impact of the *development* on the financial capabilities of the Town including the provision of financial compensation beyond that provided for in the Development Charges By-law.
- c) Applications to establish or expand a Recreational use in the Environmental Protection Designation, or the Rural Designation shall be accompanied by a vegetation enhancement plan that incorporates planning, design, landscaping, and construction measures that will:
- i. Maintain or, where possible, enhance the amount of natural self-sustaining vegetation on the site and the *connectivity* between adjacent *key natural heritage features* or *key hydrologic features*;
 - ii. Wherever possible, keep *intermittent stream* channels and drainage swales in a free-to-grow, low-maintenance condition;
 - iii. Minimize the application and use of pesticides and fertilizers; and,
 - iv. Locate new natural self-sustaining vegetation in areas that maximize the ecological value of the area.
- e) Applications to establish or expand a *major recreational use* shall be accompanied by a recreation water use plan that demonstrates:
- i. Water use for maintenance or snow-making or both are kept to a minimum;
 - ii. Grassed, watered, and manicured areas are limited to sports field surfaces, golf fairways, tees and greens, and landscaped areas around buildings and structures; grass mixtures that require minimal watering and upkeep will be used for sports fields and golf fairways where applicable;
 - iii. Crossings of intermittent and *permanent streams* are kept to a minimum;
 - iv. Water-conserving technologies (such as low-flow toilets and shower heads) are used in clubhouses and restaurants, where applicable;
 - v. Water-conserving technologies (such as timed irrigation systems designed to reduce evaporation losses, and recycling of water from underground) are used in the irrigation and watering of sports field surfaces, golf fairways, tees and greens, and landscaped areas around buildings and structures, where applicable;
 - vi. Other water conservation technologies (such as rainwater harvesting or reuse of storm water) will be used to reduce water use; and,
 - vii. Stormwater treatment facilities are used to capture and treat runoff from areas with impervious surfaces.
- f) The development of new recreational uses and expansions to existing recreational uses, such as golf courses and driving ranges, are not permitted on lands within the Prime Agricultural Designation and the Holland Marsh Specialty Crop Area Designation.

Deleted: <#>Small-scale structures for recreational uses (such as boardwalks, footbridges, fences docks and picnic facilities) are permitted within in all land use designations, including the Environmental Protection Designation, however, the *negative impacts* on all *natural heritage* features and their associated *ecological functions* shall be minimized.¶

- g) Residential dwelling units, other than for an employee, shall not be permitted in association with recreational uses.

4.5.8 Waste Disposal Site Designation

4.5.8.1 Development Policies

- a) No new landfill sites, or domestic or commercial waste transfer facilities, shall be permitted. The following policies apply to existing closed landfill sites within the Rural/*Agricultural Area* of the Town.
- b) The location of closed landfill sites are indicated on **Schedule 5** based on information provided by the Province, with the exception of one area known as waste disposal site #7017, in Lot 7, Plan 143 and located on the west side of Yonge Street, which is not shown on a Schedule. The extent and exact location of any other former Waste Disposal Sites shall be determined in consultation with the Province.
- c) No *development* shall be permitted on such sites for a period of 25 years without the approval of York Region, the Ministry of the Environment, or any other governing authority, and without required studies as identified by the Ministry of the Environment.
- d) The Town shall amend its Zoning By-law to rezone the identified Waste Disposal Sites to an appropriate zoning category that recognizes their potential to pose an environmental or health hazard.
- e) The Town may zone lands to recognize *existing uses* or structures within former Waste Disposal Sites. Former waste disposal areas may be developed for recreational uses.
- f) Prior to rezoning to amend the zoning provisions imposed in accordance with the above and to permit uses in accordance with the provisions of this Plan, the proponents shall submit to the Province and the Town for their approval, such engineering reports as may be required in respect of matters such as potential gas migration, leachates, hydrogeology, structural stability, and the safety and integrity of proposed structures. Upon receiving written approval from the Province that the lands within the Waste Disposal Sites are not affected by gases, leachates, or toxic wastes from the former waste disposal site and that the lands within the subject zone are environmentally safe, the Town shall consider rezoning the lands to an appropriate zoning category.
- g) The *development* of lands and construction of roads and services adjacent to former waste disposal sites which pose or have the potential to pose an environmental or health hazard shall require Provincial and Town approval. The proponents shall submit to the Province and to the Town for their approval such engineering reports as may be required with respect to controlling any potential methane gas migration or leachate migration from the former waste disposal sites, and the construction of structures, buildings, roads or services on such lands shall comply with such reports as endorsed by the Province and the Town.
- h) The Town may require that appropriate buffering be provided as a condition of *development*

on lands adjacent to former Waste Disposal Sites in order to minimize any negative environmental effects emanating from the former waste disposal areas. In addition, the phasing of *development* on lands adjacent to former waste disposal sites shall be subject to the approval of the Town and the Province. The Zoning By-law may specify any necessary controls prescribed by any studies required in accordance with this Plan.

- i) *Development* proposed within 500 metres of an existing or former waste disposal site may be subject to hazards. Careful consideration shall be given to potential hazards when *development* is proposed within a specified distance of an existing or former waste disposal site. This specified distance will need to be determined on a case-by-case basis taking into account such things as the type of waste disposed, the depth of waste, and the hydrogeologic factors. Before approving any such applications for *development* or land division, the Town will notify the appropriate agency and, upon their recommendation, may require that the applicant provide studies dealing with:
 - i. Groundwater quality;
 - ii. Drainage from the waste disposal site;
 - iii. Sub-surface gases; and,
 - iv. Other studies, as required by the Province or the Town.
- j) The Town, in consultation with the appropriate agency, may conclude that the proposed *development* may be subject to one of the above-noted hazards in which case the application will not be approved unless it is also concluded that effective remedial measures are available and will be undertaken.

4.5.9 Aggregate Extraction Area Designation

4.5.9.1 Intent

- a) Aggregates and other industrial minerals extracted through pit or quarry methods are valuable, non-renewable raw materials that are utilized extensively for construction, industrial and manufacturing purposes. It is the intent of this Plan to responsibly manage aggregate resources, and to:
 - i. Protect existing and potential resources from incompatible uses;
 - ii. Control and regulate current surface operations;
 - iii. Minimize adverse impacts of operations on the environment; and,
 - iv. Require proper rehabilitation of closed pits and quarries, aggregate extraction sites.
- b) It is also the intent of this Plan to ensure that there is open and transparent consultation between the appropriate provincial ministries and agencies, the proponent of the *mineral aggregate operation*, and the Town before licenses are issued or modified, in order to ensure that new *mineral aggregate operations* or expansions of existing operations are carried out in a manner that is consistent with the goals and objectives of this Plan.

4.5.9.2 Permitted Uses

- a) Land designated Aggregate Extraction Area identified on **Schedule 5** may be zoned to permit:
- i. The extraction of stone, gravel, sand, and other aggregates and associated operations such as crushing, screening, washing and aggregate storage, excluding permanent manufacturing uses, such as asphalt plants or concrete plants;
 - ii. *Agricultural uses*;
 - iii. Transportation and utility facilities;
 - iv. Watershed management and flood and erosion control projects carried out or supervised by a public authority;
 - v. Forestry and resource management uses;
 - vi. Archaeological activities;
 - vii. Non-intensive recreation uses such as nature viewing and pedestrian trail activities; and,
 - viii. *Wayside pits and quarries and portable asphalt plants* for road works in the area.
- b) The list of permitted uses may be further refined through the Zoning By-law to ensure that new *development* is appropriate in the context of the adjacent and surrounding community.

4.5.9.3 Development Policies

- a) The Aggregate Extraction Area Designation shown on **Schedule 5**, applies to *mineral aggregate operations* that are licensed in accordance with the *Aggregate Resources Act*. New pit and quarry operations in Aggregate Extraction Designation are subject to and regulated by the *Aggregate Resources Act*.
- b) When new *development* requiring a *Planning Act* approval is proposed within 300 metres of an existing aggregate extraction operation within the Aggregate Extraction Area Designation, Council shall be satisfied that the proposed use is compatible with the current and future operation of the aggregate extraction operation. In some cases, setbacks between the uses may be required to minimize conflicts. In order to determine if a new use is compatible, the *development* proponent will be required to demonstrate that the proposed use shall provide for the necessary mitigation of impacts arising from the existing aggregate extraction operation, including future phases that are under license but are yet to be extracted, to meet applicable provincial standards, regulations and guidelines. The Town may require the submission of noise, traffic and other studies to demonstrate this policy is met.
- c) All new *mineral aggregate operations* and/ or expansions to existing *mineral aggregate operations* on lands that are not designated Aggregate Extraction Area shall require an Amendment to this Plan.
- d) Any application for a new *mineral aggregate operation*, or the expansion of an existing *mineral aggregate operation* shall be required to demonstrate:
- i. How the *connectivity* between *key natural heritage features* and *key hydrologic features* will be maintained before, during, and after the extraction of mineral aggregates;

- ii. How the operator could immediately replace any habitat that would be lost from the site with equivalent habitat on another part of the site or on *adjacent lands*; and,
 - iii. How the *water resource system* will be protected or enhanced.
 - iv. Any *key natural heritage features* and *key hydrologic features* and their associated *vegetation protection zones* will be addressed.
- e) Existing *mineral aggregate operations* shall be permitted to continue without the requirement of an official plan amendment, zoning by-law amendment or *development* permit under the *Planning Act*.
 - f) *Mineral aggregate operations* shall be protected from *development* and activities that would preclude or hinder their expansion or continued use, or which would be incompatible for reasons of public health, public safety, or environmental impact.
 - g) Only processes under the *Aggregate Resources Act* shall address the depth of extraction of new or existing *mineral aggregate operations*.
 - h) Extraction and processing activities shall be conducted in a manner that minimizes negative environmental, economic and social impacts, in accordance with all government legislation, standards and policies.
 - i) Efforts shall be made to minimize the *adverse effects of wayside pits and quarries* in accordance with all applicable legislation, standards and policies, and support the use of alternative materials to sand and gravel and the reuse of construction materials, where possible, for the conservation of existing aggregate supplies.
 - j) *Mineral aggregate resource conservation* shall be undertaken, including through the use of accessory aggregate recycling facilities within operations, wherever feasible.
 - k) That policies and provisions in the Provincial Policy Statement, the Growth Plan, the Greenbelt Plan, the Oak Ridges Moraine Conservation Plan and the *Lake Simcoe Protection Plan* shall be complied with in regard to new and existing *mineral aggregate operations* and wayside pits for the proper extraction and rehabilitation of sites.
 - l) *Petroleum resources* shall be protected for long-term use and any proposed exploration and production of *petroleum resources*, and/or the rehabilitation of petroleum wells, shall be in accordance with the applicable Provincial plan, regulations and standards of the Province.
 - m) *Development* on, abutting, or adjacent to lands affected by oil, gas and salt hazards or petroleum resource operations, may be permitted only if rehabilitation measures to address and mitigate known or suspected hazards are underway or have been completed.
 - n) *Portable asphalt plants, wayside pits and quarries* used on public authority contracts, shall be permitted without the requirement for an official plan amendment or zoning by-law amendment except within the Regional Greenlands system as shown in **Schedule 4A**. A zoning by-law amendment shall be required to permit such facilities in areas of existing *development*.
 - o) Within the Regional Greenlands system, no new *mineral aggregate operations, wayside pits* and/or quarries or any ancillary or accessory uses thereto, will be permitted in the following key *natural heritage* and *key hydrologic features*:
 - i. *significant wetlands*;
 - ii. *habitat of endangered or threatened species*; and,
 - iii. *Significant woodlands* unless as specified in an applicable Provincial Plan.

- p) In the Prime *Agricultural Area* Designation, extraction of mineral aggregates is permitted as an interim use, in accordance with the policies of this Plan, provided it is supported by an *Agricultural Impact Assessment* and that rehabilitation of the site will be carried out whereby the areas and average soil quality for agriculture are substantially restored. Complete agricultural rehabilitation is not required if:
- i. There is a substantial quantity of mineral aggregates below the water table warranting extraction or the depth of planned extraction in a quarry makes restoration of pre-extraction agricultural capability unfeasible, and where other alternatives have been considered by the applicant and found unfeasible in accordance with the Provincial Policy Statement;
 - ii. Other alternatives have been considered by the applicant and found unsuitable. Where no other alternatives are found, the lands within the Prime Agricultural Designation shall be protected in this order of priority: Holland Marsh *Specialty Crop Areas*, Canada Land Inventory Classes 1, 2 and 3; and,
 - iii. Agricultural rehabilitation in remaining areas will be maximized.

Mineral Aggregate Operations in the Environmental Protection Designation

- q) Notwithstanding other provisions of this Plan, within the Environmental Protection Designation, *mineral aggregate operations*, and *wayside pits and quarries* are subject to the following:
- i. No new *mineral aggregate operations*, *wayside pits and quarries*, or any ancillary or accessory use thereto will be permitted in the following *key natural heritage features*:
 - > *Significant wetlands*;
 - > *Significant habitat of endangered species and threatened species*; and/ or,
 - > *Significant woodlands* unless the *woodland* is occupied by a young plantation or early successional habitat (as defined by the Province). In this case, the application must demonstrate that the relevant policies of this Plan have been addressed, and that they will be met by the operation.
 - ii. An application for a new *mineral aggregate operation* or new *wayside pits and quarries* may only be permitted in other *natural heritage features* and *key hydrologic features* not identified in Section (i) and any *vegetation protection zone* associated with such other feature where the application demonstrates that:
 - > The *water resource system* will be protected or enhanced;
 - > The health, diversity and size of the *key natural heritage features* will be maintained or restored and, to the extent possible, improved to promote a net gain of ecological health;
 - > Any permitted extraction of mineral aggregates in a feature will be completed, and the area will be rehabilitated, as early as possible in the life of the operation;
 - > Aquatic areas remaining after extraction are to be rehabilitated to aquatic enhancement, which shall be representative of the natural ecosystem in that particular setting; and,
 - > Rehabilitation will be implemented so that the *connectivity* of the *key natural heritage features* and the *key hydrologic features* on the site and on *adjacent lands* will be maintained or restored, and to the extent possible, improved.

- r) An application for the expansion of an existing *mineral aggregate operation* may be permitted in the Environmental Protection Designation only if the related decision is consistent with the Provincial Policy Statement.

Landform Conservation in the Oak Ridges Moraine

- s) The Landform Conservation Areas are identified on mapping in **Appendix I**, and consists of steep slopes and representative landforms on the Oak Ridges Moraine that shall be protected for their contribution to the *ecological integrity* and *hydrologic function* of the natural environment. In addition, regionally and locally significant landforms as determined by the Town shall be protected and preserved and are subject to the following policies.
- t) The mapping provided in **Appendix I** is based on mapping provided by the Province. Where new information is produced by the Province that will require refinements to this mapping, this may occur without the need for an Amendment to this Plan.

Mineral Aggregate Operations in the Oak Ridges Moraine

- u) *Mineral aggregate operations* and wayside pits shall only be permitted in the Oak Ridges Moraine in accordance with:
- Existing *mineral aggregate operations* are within the Aggregate Extraction Designation on **Schedule 5** and shall be zoned to permit the *existing use* in accordance with the relevant provisions of the Oak Ridges Moraine Conservation Plan; and,
 - Expansions of existing operations and new operations shall require a Zoning By-law Amendment which shall be evaluated in accordance with the criteria set out in this Plan, in addition to the relevant provisions of the Oak Ridges Moraine Conservation Plan.

Application Requirements

- v) Any application for Amendment to this Plan to permit aggregate operations shall be supported by studies that are based on predictable, measurable, and objective effects on people and the environment. Such studies will be based on provincial standards, regulations and guidelines, where they exist and will consider and identify methods of addressing the anticipated impacts in the area affected by the extractive operation. All applications shall be supported by information that addresses:
- The impact of the operation of the mineral aggregate resource use on:
 - The *natural heritage* features and *ecological functions* on the site and in the area;
 - Nearby communities;
 - Agricultural resources and activities;
 - The quality and quantity of groundwater and surface water;
 - The built or *cultural heritage resources* in the area;
 - Significant geologic formations on the site and in the area;
 - The groundwater recharge and discharge functions on the site and in the immediate

Deleted: ¶

¶

With the exception of mineral aggregate operations, applications for development or site alteration in any area identified as a Landform Conservation Area Category 1 or 2 on mapping in **Appendix I** shall identify planning, design, and construction practices in conformity with the policies for the applicable Landform Conservation Area category that keep disturbance of landform character to a minimum, in accordance with the relevant provisions of the Oak Ridges Moraine Conservation Plan, to the satisfaction of the Town and the Conservation Authority.¶

area; and,

- > Nearby wells used for drinking water purposes;
- ii. The effect of the additional truck traffic on the ability of an existing haul route to function as a safe and efficient haul route;
- iii. The suitability of any new haul route relative to the safe and capable handling of the volume of traffic proposed;
- iv. The impact of the noise, dust, and vibration generated by the proposed pit or quarry on *adjacent land* uses;
- v. How the policy of no *negative impact* on significant *natural heritage* features and related *ecological functions* on the site and in the area can be satisfied taking into account the net environmental gain provisions of this Plan. This may be achieved, for example, through the *progressive rehabilitation* or design of a pit or quarry;
- vi. How the impacts from the proposed pit or quarry on adjacent uses will be mitigated;
- vii. How the site will be progressively rehabilitated to accommodate subsequent land uses after the extraction is completed; and,
- viii. How to minimize the visual impacts of the proposed aggregate extraction operation on adjacent roads and properties that may be potentially impacted.

Assessment of Impacts

- w) Where a policy in this Plan requires that aggregate extraction shall not have a *negative impact* on a significant *Natural Heritage* Feature or related *ecological function*, the Town shall consider compensation and enhancements to be initiated by the proponent prior to and/or during extraction and the proposed progressive and final rehabilitation of the site.
- x) In addition to the above, the required studies for a proposed pit or quarry that address the matters identified in this Plan shall take into account the impacts from pits or quarries that are operating or undergoing rehabilitation in the area.
- y) In considering the added impact of a proposed new pit or quarry to existing impacts, Council shall ensure that mitigation measures intended to lessen the added impact are reviewed and applied as required.

Rehabilitation

- z) It is the policy of this Plan to encourage the *progressive rehabilitation* of all pits and quarries within the Town. The Town will work with pit and quarry operators and the Ministry of Natural Resources to ensure that all new licenses have appropriate *progressive rehabilitation* plans. The rehabilitation measures taken will be compatible with, and have minimal impact upon, the surrounding natural and visual environment and *existing uses*.
- aa) If a site is to be rehabilitated to a natural state, it is the policy of this Plan that natural self-sustaining vegetation and, where possible, hydrologic features be established and/or restored. The rehabilitation of Prime Agricultural lands shall be in accordance with the relevant policies of this Plan.

- bb) The Province will pursue the following under the *Aggregate Resources Act*, for all *mineral aggregate operations*, including *wayside pits and quarries* within the Rural/Agricultural Area:
- i. Rehabilitated area will be maximized and disturbed area minimized on an ongoing basis during the life cycle of an operation;
 - ii. Progressive and final rehabilitation efforts will contribute to the goals of the Greenbelt Plan;
 - iii. The Province will determine the maximum allowable disturbed area of each *mineral aggregate operation*. Any excess disturbed area above the maximum will be required to be rehabilitated; and,
 - iv. An application for a *mineral aggregate operation* or *wayside pits and quarries* may be permitted only where the applicant demonstrates that the quantity and quality of groundwater and surface water will be maintained as per provincial standards under the *Aggregate Resources Act*.
- cc) When operators are undertaking rehabilitation of *mineral aggregate operation* sites in the Rural/Agricultural Area, the following provisions apply:
- i. The aggregate industry will work with the Province to consider the *development* and implementation of comprehensive rehabilitation plans in areas of high concentration of *mineral aggregate operations*;
 - ii. The disturbed area of a site will be rehabilitated to a state of equal or greater ecological value, and, for the entire site, long- term *ecological integrity* will be maintained or restored and to the extent possible, improved;
 - iii. If there are *key natural heritage features* or *key hydrologic features* on the site, or if such features existed on the site at the time of application:
 - > The health, diversity and size of these *key natural heritage features* and *key hydrologic features* will be maintained or restored and, to the extent possible, improved to promote a net gain of ecological health;
 - > Any permitted extraction of mineral aggregated that occurs in a feature will be completed, and the area will be rehabilitated as early as possible in the life of the operation;
 - > Aquatic areas remaining after extraction are to be rehabilitated to aquatic enhancement, which shall be representative of the natural ecosystem in that particular setting or eco-district, and the combined terrestrial and aquatic rehabilitation shall meet the intent of Section 5; and,
 - > Outside the *Natural Heritage System*, final rehabilitation will appropriately reflect the long-term land use of the general area, taking into account applicable policies of this Plan and, to the extent permitted under this Plan, existing municipal and provincial policies;
 - iv. Final rehabilitation in the *Natural Heritage System* will meet these additional provisions:
 - > Where there is no extraction below the water table, an amount of land equal to that under natural vegetated cover prior to extract and no less than 35 percent of each license, is to be rehabilitated to forest cover, which shall be representative of the natural ecosystem in that particular setting;

- > Where there is extraction below the water table, no less than 35 percent of the non-aquatic lands of each license is to be rehabilitated to forest cover, which shall be representative of the natural ecosystem in that particular setting; and,
- > Rehabilitation will be implemented so that the *connectivity* of the *key natural heritage features* and *key hydrologic features* on the site and on *adjacent lands* will be maintained or restored, and, to the extent possible, improved.

Deleted: underwater extraction

4.5.10 Aggregate Resource Area Overlay

- a) The Aggregate Resource Area Overlay as shown in **Appendix I** identifies primary and secondary aggregate resource areas within the Town that are to be protected from incompatible land uses and where new or expanded aggregate resource operations are encouraged to locate, subject to meeting the policies of this Plan.
- b) Within Aggregate Resource Areas, the land uses identified within the underlying land use designations shall be permitted subject to meeting the criteria set out in this Section to ensure the resource is protected and extraction is not precluded or hindered in the future.
- c) Aggregate Resource Areas shall be protected from uses and/or activities that may preclude or hinder the effective and/or economical extraction of aggregate in the future. An application for an Amendment to this Plan, Zoning By-law, Site Plan and/or Consent on lands that are wholly or partially within 300 metres of a sand and gravel deposit and that has the potential to preclude or hinder continued extraction or expansion to existing operations or the establishment of new operations or access to mineral resources, shall be accompanied by appropriate studies that demonstrate to the satisfaction of Council that:
 - i. Aggregate extraction would not be economically, socially or environmentally feasible;
 - ii. The proposed land use serves a greater long term public interest; and,
 - iii. Issues of public health, public safety and environmental impact have been addressed.

4.5.11 Oak Ridges Moraine Area

4.5.11.1 General Policies

- a) With the exception of mineral aggregate operations, applications for development or site alteration in any area identified as a Landform Conservation Area Category 1 or 2 on mapping in Appendix 1 Map 7 shall identify planning, design and construction practices in conformity with the policies for the applicable Landform Conservation Area category that keep disturbance of landform character to a minimum, in accordance with the relevant provisions of the Oak Ridges Moraine Conservation Plan, to the satisfaction of the Town and the Conservation Authority.

4.5.11.2 Permitted Uses

- a) On-farm diversified uses and agricultural-related uses shall only be permitted in the Natural Core and Natural Linkage Areas
- b) Additional residential units shall be permitted in the Oak Ridges Moraine except in the Natural

Core and Natural Linkage Areas in accordance with Section 4.6.3.5.

4.5.12 Future Urban Area

4.5.12.1 General Policies

- a) The preparation of secondary plans and urban development shall be prohibited within Future Urban Areas identified on Schedule 2 until such time that these areas are brought into the urban boundary through a Regional municipal comprehensive review.
- b) Future Urban Areas may be included when undertaking high level concept planning as part of planning for the New Community Areas as identified on Schedule 2A.
- c) That expansions of the Settlement Area, shall only be initiated by York Region, in consultation with the Town, as part of a Regional municipal comprehensive review in conformity with policies 2.2.8.2 and 2.2.8.3 of A Place to Grow: Growth Plan for the Greater Golden Horseshoe and shall be directed to lands identified as Future Urban Area on Schedule 2A.
- d) Expansions of the Settlement Area of 40 hectares or less shall not be permitted in advance of a municipal comprehensive review in accordance with policy 2.2.8.5 and 2.2.8.6 of A Place to Grow: Growth plan for the Greater Golden Horseshoe as Future Urban Area lands on Schedule 2A are not serviced by existing municipal water and wastewater systems.

4.6 Land Use Specific Policies

4.6.1 Land Uses Permitted in All Designations

- a) Within all of the land use designations, with the exception of the Environmental Protection Designation, the following uses are permitted, subject to any regulatory requirements, such as the provisions of the *Environmental Assessment Act* and Industry Canada's requirements, and the relevant policies of this Plan:
 - i. Public parks and open spaces and open space linkages/trails, with the exception of Prime Agricultural Designation and Holland Marsh Specialty Crop Designation;
 - ii. Emergency services facilities;
 - iii. Municipal sewer and water services;
 - iv. Storm water management facilities;
 - v. *Renewable energy systems*;
 - vi. Public and private utilities, including electricity transmission and distribution systems, as well as telecommunication facilities;
 - vii. Roads, railway lines and transit facilities; and,
 - viii. Any use which is normally incidental and subordinate to a permitted use shall be permitted.
- b) Notwithstanding a) above, parks and open spaces and open space linkages/trails and municipal sewer and water services may be permitted within the Environmental Protection Designation, subject to the relevant policies of this Plan, including demonstration of no negative impacts on natural heritage features, functions, linkages and connections, to the

Deleted: <#>On-farm diversified uses and agricultural related uses shall only be permitted in the Natural Core and Natural Linkage Areas¶ Additional residential units shall be permitted in the Oak Ridges Moraine except in the Natural Core and Natural Linkage Areas in accordance with Section 4.6.3.5.¶

satisfaction of the Town, in consultation with the Conservation Authority, where permitted, and any other government agency having jurisdiction.

c) Wayside pits and quarries, portable asphalt plants, and portable concrete plants used on public authority contracts shall be permitted, without the need for an Amendment to this Plan, rezoning, or development permit under the Planning Act in all areas of the Town, except those areas of existing development or particular environmental sensitivity which have been determined to be incompatible with extraction and associated activities.

d) Small-scale structures for recreational uses (such as boardwalks, footbridges, fences docks and picnic facilities) are permitted within in all land use designations, including the Environmental Protection Designation, however, the negative impacts on all natural heritage features and their associated ecological functions shall be minimized.

e) .

4.6.2 Land Uses Prohibited in All Designations

- a) The following uses are prohibited in all land use Designations in this Plan:
- i. Uses that are noxious, polluting, or produce or store hazardous substances;
 - ii. Uses that involve waste disposal, recycling and/or the storage of contaminated materials;
 - iii. Uses that are prohibited pursuant to the provisions of the *Environmental Protection Act*; and,
 - iv. Recreational vehicle park uses, other than in approved, site specific Official Plan Amendments or Zoning By-laws existing as of the date of adoption of this Plan, or in existing recreational vehicle parks.
- b) The Zoning By-law shall incorporate general provisions setting out those uses which are prohibited in all zone categories.

4.6.3 Land Use/Built-Form Specific Policies

4.6.3.1 Emergency Service Facilities

- a) The Town shall ensure the efficient and effective provision of emergency services in a planned effort to keep pace with growth in consultation with service providers, including Fire, Police, and Emergency Medical Services.
- b) The Town shall consult with the emergency service providers with respect to the establishment of facility locations. Such facilities shall have convenient access to Arterial Roads, a close relationship to the intended service area and shall be integrated with the surrounding *development*, including appropriate architectural design, landscaping, and buffering from residential buildings.
- c) All *development* applications will be reviewed to ensure that they are designed to accommodate the

provision of emergency services in an efficient, effective and timely manner.

4.6.3.2 Public Service Facilities

- a) Public service facilities include facilities designed to meet the recreational, social, self-directed learning, and cultural needs of the residents including public libraries, museums, cultural centres, or other similar uses, excluding educational facilities. The Town will work with community organizations to ensure that provision is made for such facilities in appropriate locations to serve the residents' needs.
- b) In determining appropriate locations for public service facilities, the Town shall have regard for the type of service provided by the facility, recognizing that some uses will serve a localized population, while others will serve the whole or large portions of the Town, as well as tourists and other visitors.
- c) Where public service facilities are specifically permitted within any Designation in this Plan, they will be subject to the specific regulations in the Zoning By-law. It is desirable that public service facilities can be clustered together to promote cost-effectiveness and facilitate service integration. The *development* of public service facilities shall be subject to the following criteria:
 - i. The use will not cause any traffic hazards or an unacceptable level of congestion on surrounding roads;
 - ii. The site is large enough to accommodate the building, on-site parking areas and appropriate amenity areas and buffering, where required; and,
 - iii. Direct access shall be provided to community facilities from all parts of the surrounding community through a comprehensive *active transportation* network.

4.6.3.3 Neighbourhood Supporting Uses

- c) Where identified as a permitted use in any designation in this Plan, neighbourhood supporting uses may be permitted through a site specific Zoning By-law, and may include:
 - i. Artisan establishments, studios and craftsman shops (maker spaces);
 - ii. Business and financial institutions;
 - iii. Health care offices and clinics; and,
 - iv. Convenience retail, personal service establishments and restaurants.
- b) The Town will encourage the integration of neighbourhood supporting uses with residential uses in mixed-use *developments*, or in mixed-use buildings, where appropriate and desirable. Neighbourhood supporting uses shall be encouraged to locate on the ground floor, with residential uses located above the ground floor. The Town shall consider for the following criteria when evaluating a site specific Zoning By-law application to permit neighbourhood supporting uses:
 - i. The use is considered small-scale, generally having a Gross Floor Area of less than 300 square metres per each individual use;
 - ii. The use will contribute to a walkable and *complete community*;

- iii. Parking and servicing areas shall be located at the side or rear of buildings, and appropriately screened from adjacent residential *development*;
- iv. Distinct parking areas shall be provided for the residential uses and neighbourhood supporting uses in mixed-use buildings and *developments*, and the use of underground and/or structured parking facilities will be encouraged;
- v. Neighbourhood supporting uses shall generally be:
 - > Located at an intersections of Collector/ Local Roads, Collector/Arterial Roads or Arterial Roads;
 - > Provided with shared access to those roads where feasible, in accordance with the requirements of the Town or Region; and,
 - > Clustered to create a neighbourhood focal point and to facilitate access by all forms of *active transportation*.
- vi. Clustered neighbourhood supporting uses including *development* in a plaza format shall generally not exceed a combined Gross Floor Area of 900 square metres and may include a maximum of 3 individual permitted uses, subject to the provisions of a Zoning By-law.

4.6.3.4 Schools

- a) Where schools are specifically permitted within any Designation in this Plan, they shall be subject to specific regulations in the Zoning By-law and in accordance with the following policies:
 - i. School sites shall be provided in accordance with the standards of the appropriate Board of Education, where applicable;
 - ii. The *development* of schools in conjunction with municipal parkland and other community facilities/services may be considered, as well as the joint *development* of school sites by more than one Board of Education where appropriate, so that a complementary integration of lands and facilities may be achieved;
 - iii. Adequate parking and pick-up/drop-off facilities for automobiles and buses shall be provided on site; and,
 - iv. Direct access shall be provided to schools from all parts of the surrounding community through a comprehensive *active transportation* network.
- b) Any school site that is determined to be surplus to the Board of Education's needs under the provisions of the *Education Act* may be developed in accordance with the provisions of the Designation that the site is within without an Amendment to this Plan. Private schools and education resource centres may also be permitted on surplus school sites without an Amendment to this Plan.

4.6.3.5 Additional Residential Units

- a) Within settlement areas, where Additional Residential Units are specifically identified as a permitted use, and where full municipal services are available:

Deleted: Where Additional Residential Units are specifically identified as a permitted use within any Designation in this Plan, they can be either within an existing dwelling, or within an accessory detached building on a residential lot. Each specified residential property is permitted to have either an Additional Residential Unit (attached) or an Additional Residential Unit (detached), or one of each.¶

i. Up to two *Additional Residential Units* are permitted on a property in a detached house, semi-detached house and/or townhouse, or accessory detached building, with a maximum of one *Additional Residential Unit* within the accessory detached building.

b) Outside settlement areas, *Additional Residential Units* are permitted as follows:

i. Within the Protected Countryside of the Greenbelt Plan, but outside of the Environmental Protection Area as identified in this Plan, one *Additional Residential Unit* is permitted in accordance with the Policies of the Greenbelt Plan.

ii. Within the Oak Ridges Moraine, as shown on **Schedule 5B** of this Plan:

a) Within the *Natural Core Area* and *Natural Linkage Area* designations, *Additional Residential Units* are not permitted;

b) Within the *Countryside Areas*, a maximum of one *Additional Residential Unit* is permitted on a lot and only within a single detached dwelling.

iii. Within the *Prime Agricultural Area* and Rural designations, a maximum of one *Additional Residential Unit* is permitted on a lot.

General Policies for all *Additional Residential Units*

c) *Additional Residential Units* within a single-detached house, semi-detached house and/or townhouse, are permitted subject to the following policies:

i. The *Additional Residential Unit* shall only be created and used in accordance with the *Zoning By-law*; and

ii. The *Additional Residential Unit* shall have less gross floor area than the primary dwelling unit's gross floor area.

d) *Additional Residential Units* within an accessory detached building associated with a detached house, semi-detached house and/or townhouse, are permitted subject to the following policies:

i. The *Additional Residential Unit* shall only be created and used in accordance with the *Zoning By-law*;

ii. A recreational trailer, or a recreational vehicle or a storage/shipping container shall not be utilized as an *Additional Residential Unit*

iii. The creation of the *Additional Residential Unit* shall not require a second driveway on the property. However, an additional required parking space may be accommodated as a tandem parking space on the lot;

iv. Land containing the detached accessory building in which the *Additional Residential Unit* is located will be prohibited from being severed from the property

e) *Additional Residential Units* are not permitted within Hazard Lands.

f) *Additional Residential Units* shall be compatible with adjacent uses.

4.6.3.6 Special Needs Housing

a) Special Needs Housing includes any of the following:

i. Retirement homes;

ii. Groups homes;

iii. Long-term care facilities; and,

iv. Any other residences that may be licensed or funded under a federal or provincial statute for the accommodation of persons living under supervision and who, by reason of their age,

Deleted: An additional residential unit (attached) that is wholly enclosed anywhere within an existing single detached, semi-detached, and/or townhouse building is permitted, subject to conformity with the following policies:¶

Deleted: The *Additional Residential Unit* (attached) shall only be created and used in accordance with the *Zoning By-law*; and,¶

Deleted: The additional residential unit (attached) shall have less gross floor area than the primary dwelling unit's gross floor area.¶

Deleted: An additional residential unit (detached) is permitted in a detached accessory building or structure on a lot that includes a primary single detached, semi-detached, and/or townhouse building, subject to conformity with the following policies:¶

Deleted: i The *Additional Residential Unit* (detached) shall only be created and used in accordance with the *Zoning By-law*;¶
A recreational trailer, or a recreational vehicle or a storage/shipping container shall not be utilized as an additional residential unit (detached);¶
The creation of the additional residential unit (detached) shall not require a second driveway on the property. However, an additional required parking space may be accommodated as a tandem parking space on the lot;¶
Land containing the detached accessory building in which the additional residential unit (detached) is located will be prohibited from being severed from the property; and,¶
Additional residential units (detached) shall be subject to Site Plan Approval. Site Plan Approval may be waived, at the discretion of the Town.¶
Additional Residential Units (detached) may be permitted on private servicing, subject to the above-noted provisions plus the issuance of a Certificate of Approval for the sewage disposal system by the Town.¶

emotional, mental, social or physical condition, may require or desire a group and/or assisted living arrangement for their well being.

- b) Where Special Needs Housing is specifically identified as a permitted use within any Designation in this Plan, it shall conform to the associated criteria within the Low Density, Medium Density, or High Density Residential Designations that are also identified as permitted within the Designation, subject to the Zoning By-law.
- c) Small-scale Special Needs Housing shall be subject to the provisions of the applicable Zoning By-law, and the satisfaction of the following criteria:
 - i. Any changes to a building resulting from the conversion to Special Needs Housing shall be in keeping with the physical form and character of the surrounding neighbourhood;
 - ii. Municipal property maintenance standards and all other relevant municipal regulations and standards shall apply to the Special Needs Housing; and,
 - iii. Special Needs Housing operators shall obtain a license in accordance with the requirements of the applicable authority.
- a) Large-scale Special Needs Housing accommodated in a medium density or a high density residential building shall be subject to the provisions of the applicable Zoning By-law, and the satisfaction of the following criteria:
 - i. The site is adjacent to and has direct access to an Arterial or Collector Road;
 - ii. The site is located with convenient access to public service facilities;
 - iii. The lot size and configuration is sufficient to accommodate the building, required parking, green space and amenity areas;
 - iv. Any changes to a building resulting from the conversion to Special Needs Housing shall be in keeping with the physical form and character of the surrounding neighbourhood;
 - v. Municipal property maintenance standards and all other relevant municipal regulations and standards shall apply to the Special Needs Housing; and,
 - vi. Special Needs Housing Facility operators shall obtain a license in accordance with the requirements of the applicable authority.
- b) Large-scale Special Needs Housing where the use includes specific health or life care services as the primary use, shall only be located within the Institutional Designation and shall be subject to specific regulations in the Zoning By-law, and provided that:
 - i. Adequate buffering, parking, and amenity areas can be provided on-site;
 - ii. The proposed site is located with frontage onto a Collector or an Arterial Road; and,
 - iii. The proposed site is within 250 metres of an existing or planned public transit route and is in proximity to parks, community facilities and retail and service commercial facilities.

4.6.3.7 Home-Based Businesses

- a) There are two forms of home-based businesses:

- i. Home occupations are small scale operations conducted by persons in their own home and tend to be professional or personal services; and,
 - ii. Home industries are typically carried out by the occupant of a property within accessory buildings on the property and may include professional or personal services, as well as artisan studios, maker spaces, small scale manufacturing, processing, or repair uses with limited retail operations.
- b) Where home occupations are identified as a permitted use in any Designation in this Plan, they shall only be permitted in residences in accordance with the following provisions:
- i. The use is carried out entirely within the dwelling unit, and can be appropriately accommodated within a residential structure;
 - ii. The use is clearly secondary to the primary use of the property as a residence in terms of floor space utilization;
 - iii. The property is the principal residence of the person carrying on the home occupation use;
 - iv. Outside storage of goods, materials, or equipment related to the home occupation use shall not be permitted;
 - v. The activities associated with the home occupation use, including traffic generated and hours of operation, do not adversely affect the surrounding area;
 - vi. Adequate water supply and sewage disposal facilities are available;
 - vii. The retail sales of any goods or wares shall not be permitted as a primary home occupation use; and,
 - viii. Compliance with on-site parking requirements, including parking for service vehicles such as trailers and commercially licensed vehicles and other provisions regulating home occupations in the Zoning By-law.
- c) Where home industries are identified as a permitted use in any Designation in this Plan, they shall only be permitted in accordance with the following provisions:
- i. The use is carried out within an accessory building or structure separate from a residential dwelling on the same lot;
 - ii. The use is clearly secondary to the primary use of the property and shall not detract from the primary use of the property;
 - iii. Only accessory retail sales of products directly produced by the home industry is permitted;
 - iv. The repair, storage, or sale of motor vehicles is not considered to be a home industry;
 - v. The use must be compatible with adjacent uses; and,
 - vi. The use must be in compliance with any zoning and/or licensing provisions.
- d) The Zoning By-law may include additional provisions regulating home occupations and home industries. The Town may implement a Licensing By-law.

4.6.3.8 Bed and Breakfast Establishments

- a) Where *bed and breakfast establishments* are identified as a permitted use in any Designation

of this Plan they shall be subject to the provisions of the Zoning By-law and Site Plan Approval, to ensure that the Town is satisfied that:

- i. The use does not substantially alter the residential character of the property, and the use is compatible with the adjacent community.
 - ii. The use should be serviced by full municipal water supply and sanitary sewage disposal services. The use of a private water supply and/or a private sanitary sewage disposal system may be permitted where the adequacy of such services have been demonstrated; and,
 - iii. Adequate off-street parking shall be provided at a standard of no less than one space per guestroom in addition to the normal parking requirement for the single-detached dwelling. When there is two or more guest rooms offered for rent, the guest parking shall be screened from adjacent properties.
- b) To be considered a *bed and breakfast establishment*, the single-detached dwelling accommodating the use must have at least one bedroom available in the dwelling for the exclusive use of the building's permanent resident.

4.6.3.9 Day Care Facilities

- a) Day Care Centres shall be permitted in Institutional, Commercial, and General Employment and Prestige Employment Designations.
- b) The Town shall permit Day Care Centres within a place of worship or other place of public assembly, a place of employment, a community centre, an apartment building, or a multiple housing project, subject to provincial licensing policies.
- c) The Town shall encourage the location of Day Care Centres within elementary schools subject to the consent of the School Boards, to encourage shared facilities and concentration of related land uses.
- d) Where day care facilities are identified as a permitted use in any Designation in this Plan, they shall be permitted subject to specific regulations in the Zoning By-law and in accordance with the following policies:
 - i. The use will not cause any traffic hazards or an unacceptable level of congestion on surrounding roads;
 - ii. The use is intended to serve and support the surrounding residential area; and,
 - iii. The site is large enough to accommodate the building, on-site play areas, parking and pick-up/drop-off facilities and appropriate buffering, where required.

4.6.3.10 Places of Worship

- a) It is the intent of this Plan to:
 - i. Establish and implement a Site Reservation Policy for Places of Worship, to assist worship groups in the identification and acquisition of appropriate place of worship sites within new neighbourhoods as part of the *Secondary Plan* process; and,

- ii. Implement policies to distinguish between Community-scale Place of Worship and Regional-scale Place of Worship to ensure that proposals for Regional-scale Places of Worship and auxiliary uses receive detailed review and necessary planning approvals.
- b) Community-scale Places of Worship shall be permitted to locate in all land use designations within the *Community Area*, subject to the policies of this Plan.
 - c) Regional-scale Places of Worship shall be permitted in the Institutional Designation. Applications for new Regional-scale Places of Worship shall require a site-specific Amendment to this Plan, subject to the following criteria:
 - i. The site is located on an arterial or collector road;
 - ii. There is adequate and appropriate access for vehicles and pedestrians, with existing or planned availability of transit;
 - iii. Off-street parking and traffic circulation on site is designed based on a traffic and parking study to the satisfaction of the Town;
 - iv. The proponent has developed a plan to provide for off-site parking, if required for special events held at the place of worship, to the Town's satisfaction;
 - v. Buffering, including visual screening, planting and/or fencing, between the proposed place of worship use and any adjacent residential use is appropriate; and,
 - vi. The place of worship building(s) and site shall be designed, both in terms of form and scale, to complement adjacent uses and heritage features and minimize impact with respect to noise, light, traffic and parking.
 - d) Places of Worship shall not be permitted on lands identified as Prime *Agricultural Area* Designation or the Holland Marsh Specialty Crop Designation as shown on **Schedule 5** of this Plan or within 1 kilometre of a *Settlement Area* Boundary, as shown on **Schedule 1** of this Plan.
 - e) Existing Places of Worship, and expansions permitted by the current Zoning By-law, as of the date this Plan came into effect, may be permitted in other land use designations, subject to this Section and other relevant policies of this Plan.
 - f) The premises of a Place of Worship shall be used primarily for the practice of religious rites, and may include *accessory uses* that are subordinate and incidental to the practice of religious rites. Examples of *accessory uses* include, but shall not be limited to, classrooms, assembly areas, a kitchen, a residence for the faith group leader, and offices subordinate and incidental to the principal place of worship use, but shall exclude any assembly areas with potential occupancy greater than the main worship area(s).
 - g) Auxiliary uses to Places of Worship shall require specific zoning and Official Plan approval (or approval through *Secondary Plans*) in accordance with the provisions of this Plan. Examples of auxiliary uses include, but shall not be limited to, day care centres, schools, and assembly areas with potential occupancy greater than the main worship area(s), such as banquet halls or recreation facilities. Applications for auxiliary uses shall be evaluated in accordance with the criteria and required studies set out in this Section and any other policies in this Plan relating to the proposed use.

- h) The Town, through the establishment and implementation of a Site Reservation Policy for Place of Worship sites, shall (without being limited to the foregoing):
 - i. Require allocation of one Place of Worship site per specified population within a *Secondary Plan* Area for a *Community Area*, or a contiguous *Secondary Plan* Area;
 - ii. Specify a period of time that Place of Worship sites will be reserved following approval of the *Secondary Plan* and/or following registration of associated plans of subdivision;
 - iii. Require a minimum lot area for reserved place of worship sites; and,
 - iv. Allow dual zoning of reserved Place of Worship sites provided a Holding provision is in place. The Site Reservation Policy and the implementing Zoning By-law shall specify criteria (including timing) to be satisfied prior to the lifting of the Holding provision and when uses other than a place of worship may be permitted.
- i) *Secondary Plans* for *Community Areas* shall identify the locations of proposed Place of Worship sites and require that the sites be set aside in accordance with Council's Site Reservation Policy. Where Place of Worship sites are shown in the *Secondary Plans*, these will be indicative of the preferred locations, although the sites may be modified or relocated to the satisfaction of the Town, without further amendment to this Plan, provided the site size and location are consistent with the policies of this Plan.
- j) Should the owners of the existing Place of Worship on Yonge Street wish to relocate out of the Commercial Mixed Use Designation, the Town may work with the owners of the existing Place of Worship to find an appropriate alternative location for the facility. If the Place of Worship is expanded or altered at its existing site, it is encouraged to redevelop in a manner consistent with the Commercial Mixed Use Designation policies of this Plan. If the Place of Worship remains on its existing site, the lands designated Commercial Mixed Use north of the Place of Worship site can be developed for the adjacent Medium Density Residential and Residential Mixed Use Designations.

4.6.3.11 Cemeteries

- a) Legally existing cemeteries, and the expansion of such uses within the boundaries of the lands owned by the cemetery operator at the date of adoption of this Plan, shall be permitted in all land use designations, with the exception of Prime *Agricultural Area* Designation and Holland Marsh Specialty Crop Designation, provided that in the Oak Ridges Moraine Plan Area such uses are also subject to the policies of Oak Ridges Moraine Conservation Plan.
- b) Applications for new cemeteries and *accessory uses*, such as mausolea, columbaria, small scale chapels, and expansions of existing cemeteries, but not freestanding Places of Worship, may be permitted in the Rural Designation, subject to an Amendment to the York Region Official Plan, this Plan and the Zoning By-law. The following provisions shall be met to the satisfaction of York Region and the Town:
 - i. The area and capacity of the cemetery and the *accessory uses* are appropriate for the *Rural Area* and intended to serve the Region's population, as demonstrated by a demand analysis based on the planning horizon;

- ii. The proposal demonstrates opportunities for alternative interment or burial practices meeting the needs of diverse cultures and efficient use of the land area;
- iii. Lands are not available for cemetery uses in the existing *Settlement Area*, Towns, and Villages or *Hamlets* in the Regional market area;
- iv. The cemetery and *accessory uses* will not create the need to develop other uses, such as a free standing Place of Worship on the site in the future;
- v. Appropriate hydrological and hydrogeological studies have been completed, which indicate that the use will not have adverse impacts on the quality and quantity of ground and surface water on or nearby the site or a *Wellhead Protection Area*;
- vi. The proposal has no adverse traffic, parking or visual impacts on the surrounding land uses or residents and maintains the rural character of the area.
- vii. There is an enhancement plan that demonstrates the use of existing site characteristics, such as topography and vegetation, identifies natural native vegetation enhancement and sequential plantings, including opportunities for memorial groves and the establishment of arboreta, improvements to *connectivity* between identified *natural heritage* features and their associated *ecological functions*, and provides for the *development* of a forest canopy; and,
- viii. The use conforms with the all the relevant policies of this Plan.

4.6.3.12 Adult Entertainment Uses

- a) To provide for the *development* of adult entertainment uses in appropriate locations in the Town and to ensure that adult entertainment uses are properly sited and are located in areas where such a use can be, or will generally be, compatible with *adjacent land* uses.
- b) Adult entertainment parlours and body rub parlours are permitted on:
 - i. Lands designated Rural Industrial Area on **Schedule 5** that are located in the Bales Drive subdivision (Part of Lots 1 and 2, Concession 4);
 - ii. Lands designated General Employment on **Schedule 3D** on Leslie Street and Green Lane (Part of Lot 5, Concession 3).
- c) Adult entertainment parlours and body rub parlours are not permitted in any other areas of the Town.
- d) Adult entertainment parlours and body rub parlours are required to be set back a minimum of 100 metres from a Provincial Highway, Major Arterial, or Collector Road right-of-way. Notwithstanding these setbacks, both uses are required to be set back a minimum of 200 metres from any institutional or residential zone boundary, a residential dwelling or a school.
- e) Adult entertainment parlours and body rub parlours may be permitted as-of-right in the areas set out in the Zoning By-law, provided a minimum separation distance of 500 metres between parlours is maintained.
- f) Adult entertainment parlours are not permitted to be located on a lot in conjunction with any other use.

- g) Body rub parlours are only permitted within a multiple unit building in order to minimize the visual impact of such a use. Body rub parlours are permitted to only occupy less than 15 percent of the floor area of the multiple unit building.
- h) Adult video stores and adult specialty stores shall be permitted as of right in specified commercial zones, except commercial local zone, and as further detailed in the land use policies of this Plan.
- i) The Zoning By-law shall contain specific provisions regarding adult entertainment parlours, body rub parlours, adult specialty stores and adult video outlets. Performance standards for each type of use are also to be contained within the By-law. The By-law will also require that such uses be separated an appropriate distance from each other.
- j) One of the primary tools for regulating Adult Entertainment Establishments is intended to be a Licensing By-law(s) prepared in accordance with the *Municipal Act*. The Licensing By-law(s) shall contain provisions that require each adult entertainment parlour and body rub parlour be licensed by the Town and outline criteria for signage in order to minimize the visual impact of each type of adult entertainment use.

4.6.3.13 Automobile Service Stations

- a) To provide for the *development* of automobile service stations in appropriate locations in the Town and to ensure that automobile service stations are properly sited and are located in areas where such a use can be compatible with *adjacent land* uses. Automobile service stations are primarily used for the retail sale of automobile fuels
- b) Automobile service stations shall be permitted in *Employment Areas*, subject to the following criteria:
 - i. Located on a site not more than 0.6 hectares;
 - ii. Generally located on a Provincial Highway or Arterial Road;
 - iii. Not more than one automobile service station shall be located at any one road intersection;
 - iv. The principal building or gas bar kiosk shall generally be oriented to the intersection with the pump islands to the rear, to reduce the visual impact of the canopies and pump islands and to provide a more pedestrian- oriented environment at the intersection;
 - v. Extensive landscaping shall be provided to improve aesthetics and to buffer adjoining properties from the vehicular activities of the automobile service station; and,
 - vi. The *wellhead protection area* policies of this Plan are addressed to the satisfaction of York Region and the Town.
- c) Automobile service stations may be considered in *Community Areas*, subject to the policies above and/or policies determined by the *Secondary Plan* process.

4.6.3.14 Cannabis Production Facilities

- a) Any cannabis production facility, including a greenhouse, that is proposed within the Town shall avoid, or if avoidance is not possible, minimize and mitigate any potential *adverse effects*

to *sensitive land uses* in proximity.

- b) The following provisions shall apply to the location and operation of a Cannabis Production Facility:
- i. A Cannabis Production Facility shall only be permitted where full municipal services are available to support the facility and that the facility is connected to full municipal services;
 - ii. Where a Cannabis Production Facility is located on a lot, no other use shall be permitted on the same lot;
 - iii. All relevant Provincial and Federal Regulations shall apply; and,
 - iv. A Cannabis Production Facility shall only be permitted on lands that are within the General *Employment Area* Designation of this Plan, and shall only be permitted through a Zoning By-law Amendment that identifies a Cannabis Production Facility as a permitted use, and:
 - > The Minimum Lot Area shall be 4,000 square metres;
 - > Is set back a minimum of 500 metres from any existing or approved *sensitive land use*. The required set back may be reduced where impact mitigation measures are implemented to the satisfaction of the Town;
 - > A Landscape Planting Strip with a minimum width of 15 metres shall be provided and maintained adjacent to all lot lines provided that such Landscape Planting Strip may only be interrupted by driveways and railways; and,
 - > All other relevant regulations of the General *Employment Area* Designation shall apply. Where there is a conflict with the regulations that are specific to a Cannabis Production Facility, and the regulations of the General *Employment Area* Designation, the more restrictive regulation shall apply.

4.7 Special Provisions and Exceptions

- a) Special Provisions and Exceptions recognize policies that do not necessarily conform with, but pre-date this Plan. Nothing in this Plan is intended to preclude uses and permissions noted in this Section of the Plan. The Special Provisions and Exceptions are identified on **Schedule 6** to this Plan.

4.7.1 Part of Lots 103, 104, and 105, Concession 1 E.Y.S

- a) Notwithstanding any other policy of this Plan, the lands of Part of Lots 103, 104 and 105, Concession 1 E.Y.S. and designated Community Area on **Schedule 2** may be developed and used for a four-storey office, treatment and residential care facility. The facility is permitted to operate initially on private servicing, but shall be designed to be pre-serviced to accommodate future on-site municipal servicing. The site plan process shall be undertaken in accordance with the relevant policies of this Plan.

4.7.2 Part of Lot 1, Concession 5

- a) The lands in Part of Lot 1, Concession 5 and designated Rural Industrial Area on **Schedule 5** shall be developed and used in accordance with the following provisions:

- i. Notwithstanding any other policy of this Plan in respect to commercial uses, the subject property shall only be used for the following uses:
 - > Nursery or Greenhouses;
 - > Garden Centre and Outdoor Sales Area; and,
 - > Landscaping Service as an *Accessory Use*.
- ii. The following provisions shall apply with respect to outside storage:
 - > Outside storage of trees, shrubs, plants, gardening and landscaping supplies, equipment and furnishings shall be permitted as an *accessory use* to an operating commercial use located within an existing building on the property;
 - > Outside storage of trees, plants, shrubs, equipment and supplies normally associated with an operating nursery shall be permitted; An outside storage area shall consist of no more than 35 percent of the total lot area designated Rural Industrial Area, excluding any nursery area;
 - > Outside display and sale of trees, shrubs, plants, gardening and landscaping supplies, equipment and furnishings may be permitted closer than 20 metres to any street line in any portion of any yard, subject to an approved site plan; and,
 - > No materials in an outside storage area, other than trees and shrubs, may exceed 5 metres in height; and,
- iii. Any use or *development* on the subject lands is subject to all other relevant provisions of this Plan.

4.7.3 Holland Landing Prestige Employment Area

- a) Lands within the Holland Landing *Secondary Plan* and designated Prestige Employment on **Schedule 3A** shall be developed and used in accordance with the following provisions.
- b) Notwithstanding any other policy of this Plan, the minimum density shall be 25 jobs per gross hectare.
- c) Commercial uses which serve specialized needs of residents, employees, tourists, and the travelling public may be permitted, including:
 - i. Automotive commercial uses, such as service stations, automobile, recreational vehicle or trailer sales and service, and car rental outlets, and other commercial uses which require large parcels of land with high exposure to traffic such as building material outlets, gardening supply and nursery centres;
 - ii. Restaurants, hotels and motels; and,
 - iii. Cinemas, bowling alleys and other entertainment, recreation or fitness uses, equipment rental outlets, office equipment and supply stores, financial institutions, and offices.
- d) For sites located adjacent to Yonge Street (Highway 11), large format specialized retail outlets servicing a wide trade area accessible those this high visibility location are also permitted, subject to the study requirements below. Uses more appropriately accommodated within Village Core Areas or Community Commercial Areas are not permitted.

- e) When an application is made for a Zoning By-law Amendment to permit the *development* of large-format specialized retail outlets in accordance with subsection d), the following studies may be required by the Town:
- i. Traffic impact study, in order to assess, to the satisfaction of the Town and York Region, the traffic implications of the proposed *development* upon adjacent roads and identify any new or improved facilities or other design measures required to resolve potential traffic problems; and,
 - ii. Market study, in order to establish, to the satisfaction of the Town, that the proposed *development* is justified and viable and that there are no long-term *negative impacts* to the planned function of the Village Core Areas and other retail locations in the Town. Such study shall provide sufficient detail to identify the characteristics and sizes of facilities that should be specified in the amending By-law.
- f) In developing sites located adjacent to Yonge Street (Highway 11), and other high visibility sites, and sites in proximity to residential uses, particular attention to the design of sites and buildings will be required by the Town, in particular:
- i. Extensive landscaping and buildings of a high aesthetic quality will be encouraged in order to take full advantage of prominent sites in re-enforcing the desired character and prestige of the Prestige Employment Designation; and,
 - ii. Outdoor storage uses and display areas shall only be permitted when appropriately located, screened and/or buffered, and when authorized by appropriate provisions in the Zoning By-law for the particular site.

4.7.4 Part of Lot 101, Concession 1 EYS (Northeast corner of Yonge Street and Green Lane)

- a) The lands in Part of Lot 101, Concession 1 EYS shall be developed and used in accordance with the following provisions:
- i. Permitted uses shall be in accordance with those permitted in the Commercial Mixed Use Areas of this Plan;
 - ii. *Development* on this site shall be subject to the Town's review and approval of Urban Design Manual pertaining to such matters as built form, site design, massing, signage, pedestrian linkages, streetscaping, landscaping features, traffic circulation, and provisions for public transit;
 - iii. *Development* on this site shall be subject to the Town's review and approval of a Phasing Plan which demonstrates how the long term *development* of the site can be achieved in accordance with the general and specific policies of the Major Local Centre provisions outlined in the relevant policies of this Plan;
 - iv. *Intensification* of the site is encouraged to accommodate residential and mixed use *development* in accordance with the relevant policies of this Plan; and,
 - v. Retail and commercial *intensification* of the site is encouraged along the northern boundary to accommodate a Pedestrian Oriented Retail Priority Area in accordance with the relevant policies of this Plan.

4.7.5 Part of Lot 5, Concession 3

- a) Land in Part of Lot 5, Concession 3 and designated General *Employment Area* shall be developed and used in accordance with the following provisions:
- i. Lands, buildings and structures shall be used for manufacturing, assembly, processing, fabrication, any activity connected with the motor vehicle trade other than a motor vehicle scrap yard, business and professional office. These permitted uses also include commercial uses incidental to the permitted industrial uses. The following automotive uses are specifically excluded: scrap yards, body shops, paint shops, motor vehicle storage facilities, motor vehicle sales facilities, bus or truck depots and washing facilities;
 - ii. In the event access and/or services to the site are provided from the northerly extension of Ringwell Drive in the Town of Newmarket, suitable arrangements shall be made, including entering into agreements with the Town of Newmarket if necessary, respecting cost-sharing and maintenance of the northerly extension of Ringwell Drive in the Town of East Gwillimbury, prior to any *development* taking place;
 - iii. Outside storage of goods, materials and equipment may be permitted provided adequate fencing, screening, and/or buffering exists;
 - iv. This land be developed on the basis of municipal water supply, municipal sanitary sewers, storm sewers, curbs, paved roads, hydro services;
 - v. *Development* of this land is contingent upon the provision of municipal water supply and municipal sanitary sewage services to this site; and,
 - vi. All other relevant provisions of this Plan shall apply to this site.

4.7.6 Part of Lot 5, Concession 3

- a) Lands in Block 1, Plan 65M-3568 and Block 5 and Part of Block 6, Plan 65M-3568 and designated General *Employment Area* on **Schedule 3B** shall be developed and used in accordance with the following provisions:
- i. Permitted uses shall include office, employment, commercial and retail uses, as set out in the Implementing Zoning By-law. Scrap yards, body shops, paint shops, motor vehicle storage facilities, bus or truck depots and washing facilities are specifically prohibited uses;
 - ii. The *development* shall incorporate a high standard of urban design and landscaping to enhance the gateway location at Green Lane/Harry Walker Parkway intersection and building massing will be encouraged to create visual focal points from the street;
 - iii. Prior to submission of any site plan application, the owner shall prepare an urban design and/or streetscape plan for the plan of subdivision, to establish entrance features, design and landscaping of boulevards and single lane roads, landscaped strips, and fencing, to the satisfaction of the Town and York Region. Any costs associated with the preparation of said plan and possible peer review, on behalf of the Town, shall be borne by the owner;
 - iv. Prior to Site Plan approval to permit any proposed *development*, the Town Engineer may require the proponent to undertake a traffic study to analyze the traffic implications of the proposed *development* upon adjacent roads, in the Town of East Gwillimbury and the Town of Newmarket, and detail any design measures required to resolve any potential traffic problems;

- v. *Development* of the subject lands is subject to sanitary sewage constraints and restrictions of the Town of East Gwillimbury and Town of Newmarket; and,
- vi. Prior to any *development* approvals on any individual block in the plan of subdivision, the Town of East Gwillimbury in consultation with the Town of Newmarket may require to their satisfaction, preparation and submission of a sanitary sewer servicing report in accordance with the existing Servicing Extension Agreement between the two municipalities.

4.7.7 Part of Lot 6, Concession 4 (Northwest corner of Herald Road and Warden Avenue)

- a) Notwithstanding any other policies of this Plan or any designations, categories or areas shown on **Schedule 5**, the lands described as 18364 Warden Avenue, being Part of Lot 6, Concession 4, and which are identified as a "Special Provision Area" on **Schedule 6**, shall be permitted to develop as an estate residential subdivision in accordance with the transitional policies of Sections 17(1) (as amended through Bill 27, the *Greenbelt Protection Act*, 2004) and Section 15(3) of the *Oak Ridges Moraine Conservation Act*, 2001.

Specifically, the lands shall be developed in accordance with the relevant policies of this Plan regarding natural vegetative buffers, the provisions of By-law Number 97-50, as amended by By-law 2002-43 and the conditions of Draft Plan Approval for Subdivision 19T-89054.

- b) Any changes to the *development* that require a Rezoning or Minor Variance shall conform to the applicable provisions and Schedules of this Plan with respect to the Oak Ridges Moraine Conservation Plan.

4.7.8 Part of Lot 1, Concession 4

- a) The lands in Part of Lot 1, Concession 4 and designated Rural Industrial Area on **Schedule 5** and notwithstanding the provisions of this Plan in respect to commercial uses, the subject property shall only be used for the following uses:
 - i. Veterinary clinic and *accessory uses*;
 - ii. One single detached dwelling for occupation by the owner of the veterinary clinic or a permanent staff person of the veterinary clinic;
 - iii. An accessory apartment dwelling;
 - iv. A boarding kennel accessory to the veterinary clinic, but does not include any municipal animal pound facility; and,
 - v. Notwithstanding iv., a municipal cat pound facility.

- b) Any use or *development* on the subject lands is subject to all other relevant provisions of this Plan.

4.7.9 Part of Lot 1, Concession

- a) Land in Part of Lot 1, Concession 4 and designated Rural Industrial Area on **Schedule 5** shall be developed and used in accordance with the following provisions:

- i. Notwithstanding the relevant provisions of this Plan, outside storage can consist of not more than 33 percent of the lot area designated Rural Industrial Area; and,
- ii. All other relevant provisions of this Plan shall apply to this site.

4.7.10 Part of Lot 1, Concession 4

- a) Land in Part of Lot 1, Concession 4 and designated Rural Industrial Area on **Schedule 5** shall be developed and used in accordance with the following provisions:
 - i. Notwithstanding the relevant provisions of this Plan, outside storage can consist of not more than 37 percent of the lot area designated Rural Industrial Area; and,
 - ii. All other relevant provisions of this Plan shall apply to this site.

4.7.11 Part of Lot 1, Concession 4

- a) Land in Part of Lot 1, Concession 4 and designated Rural Industrial Area on **Schedule 5** shall be developed and used in accordance with the following provisions:
 - i. Notwithstanding the relevant policies of this Plan, permitted uses are limited to office uses; and,
 - ii. No expansion or enlargement to the existing office building, or new building construction, shall be permitted.

4.7.12 Part of Lot 1, Concession 4 (101 Bales Drive)

- a) The lands in Part of Lot 1, Concession 4 identified as 101 Bales Drive, and designated Rural Industrial Area on **Schedule 5** shall be developed and used in accordance with the following provisions:
 - i. In addition to the existing permissions, the use of the lands shall generally be developed for a dry batch plant for ready mix concrete and other accessory and related uses such as offices, a hopper, silo, conveyor belt, truck washing pad, parking area, outside storage of mineral aggregate;
 - ii. The policies contained in General *Employment Area* Designation shall not apply to the subject lands provided such aggregate storage is only in conjunction with the additional permitted uses above. The policies contained herein shall be implemented by way of a Site Specific Zoning By-law Amendment;
 - iii. The proposed industrial uses shall be subject to Site Plan Control and implementing Agreement(s) which display a high degree of attention to landscaping and buffering given the nature of the additional permitted use and outside storage areas; and,
 - iv. The subject lands shall be developed on the basis of Municipal water and the provision of such service shall be at the sole cost of the owner.
- b) All other relevant policies of the Official Plan shall apply to the subject lands shown on **Schedule 5**.

4.7.13 Part of Lot 2, Concession 4

- a) The lands in Part of Lot 2, Concession 4 designated Rural Industrial Area on **Schedule 5** shall be developed and used in accordance with the following provisions:
- i. Lands, buildings and structures shall be used for manufacturing, assembly, processing, fabrication and warehouses. These permitted uses also include commercial or other uses that are incidental to permitted industrial uses such as offices, or cafeteria services for on-site employees, and the sale of products manufactured on the premises;
 - ii. All permitted uses shall be dry in nature, meaning that all uses which rely on water and/or discharge for processing, assembly, fabricating, repairing, packaging, warehousing and/or wholesaling processes and/or uses that generate more than 4500 litres per day of employee or consumer sanitary waste shall be prohibited;
 - iii. The following automotive uses are specifically excluded: scrap yards, body shops, paint shops, motor vehicle storage facilities, bus or truck depots and washing facilities;
 - iv. *Development* shall only proceed by Plan of Subdivision and individual lots shall not have direct access to Woodbine Avenue;
 - v. The *development* of these lands is contingent upon the provisions of municipal water and the Plan of Subdivision shall
not be released for registration until the Town and York Region are satisfied that adequate arrangements have been made in the Subdivision Agreement to ensure the provision of municipal water;
 - vi. The water distribution system shall be installed and fully operational to the satisfaction of the Town prior to the execution of the Site Plan Agreements and the release of building permits;
 - vii. That vegetative buffer strips, a minimum width of 30 metres or to the top of bank, whichever is greater, shall be provided along the streambanks of the Black River and be designated and zoned to ensure they remain in a naturally vegetated, undisturbed state;
 - viii. That a preliminary Storm Water Management Plan has been reviewed and approved by the appropriate approval authorities prior to the approval of any Draft Plan of Subdivision;
 - ix. That *development* may proceed by individual sewage disposal systems provided that a Hydrogeological Assessment has been reviewed and approved by York Region prior to approval of any Draft Plan of Subdivision;
 - x. That the owner enter into a tripartite performance agreement between the Town of East Gwillimbury and York Region assuring construction, which agreement shall be included in the standard Subdivision Agreement with the Town; and,
 - xi. All other relevant provisions of this Plan shall apply to this site.

4.7.14 Part of Lots 1,2 and 10, Concession 4

- a) The lands in Part of Lots 1, 2, and 10, Concession 4 designated Rural Industrial Area on **Schedule 5** shall be developed and used in accordance with the following provisions:
- i. In addition to the uses permitted in the General *Employment Area* Designation, the following uses are also permitted:
 - > Commercial uses that provide repair, service, and eating facilities for the travelling public such as vehicular service facilities, drive-in or fast food restaurants, and other similar uses;

and,

- > Commercial uses that serve the farm community or utilize its produce such as farm implement dealers, feed mills, farm or garden supply outlets, agricultural or nursery produce warehousing, greenhouses, veterinary clinics and produce sales outlets.

4.7.15 Part of Lot 1, Concession 8

- a) Notwithstanding any other policies of this Plan to the contrary, on the lands identified as 5550 Davis Drive, a severance of a residence surplus to a farming operation as a result of farm consolidation shall be permitted, provided that the lands are re-zoned to prohibit a residence from being constructed on the retained farmland.

4.7.16 Part of Lot 20, Concession 3

- a) The lands in Part of Lot 20, Concession 3 and designated Low Density Residential on **Schedule 3B** may be developed and used in accordance with the following provisions:
- i. A portion of the lands in Part of Lot 20, Concession 3 are designated Neighbourhood Commercial and shall not extend beyond a depth of approximately 50 metres from the Queensville Sideroad right-of-way;
 - ii. Notwithstanding the provisions of the relevant Neighbourhood Commercial policies of this Plan, a Site Specific Zoning By-law Amendment may permit the *development* of one small scale motor vehicle service station with small scale accessory retail component; subject to site plan approval to the satisfaction of the Town of East Gwillimbury;
 - iii. The Site Specific Zoning By-law Amendment, as described in section ii., shall specify the minimum and/or maximum number of gas pump islands and the maximum area of gas bar canopy and gas bar convenience retail to ensure that the planned function of Neighbourhood Commercial areas is achieved and maintained;
 - iv. One drive-through facility may complement the Neighbourhood Commercial uses on the Subject Lands due to the close proximity of the Queensville Sideroad interchange of Highway 404 and the gateway location to the Queensville community. However, due to the potential for impact on the neighbourhood setting, the drive-through facility shall conform with Section 3.3 Urban and Public Realm Design and shall adhere to the following design criteria:
 - > Buildings are encouraged to be located close to the public street providing a consistent street edge and safe pedestrian environment between the primary building entrance and the public street;
 - > Sufficient vehicle stacking spaces shall be provided on site so as not to impede traffic flow to and from the site;
 - > Stacking lanes are to be located at the side or rear of buildings rather than a wrap-lane;
 - > Stacking lanes and audio and video devices are encouraged to be located to minimize potential impacts and *adverse effects* on adjacent areas; and,
 - > Landscaping is to be provided to appropriately screen vehicle headlamps from public view and/or surrounding land uses.
 - v. It is recognized that York Region intends to commence an *Environmental Assessment* for the reconstruction of Queensville Sideroad. Future Site Plan Approval may be subject to specific

requirements of that *Environmental Assessment*.; and,

- vi. It is recognized that the **Schedule 3B** anticipates a North/South Local Collector Road and that a width of 23 to 26 metres will be required for the North/South Local Collector Road.

4.7.17 Part of Lot 101, Concession 1 EYS

- a) Lands in Part of Lot 101, Concession 1 EYS, more specifically Part 1 on 65R-37475 and designated High Density Residential on **Schedule 3D**, the property may be used for a future well house and potable water treatment facility site on lands that would otherwise be developable and shall continue to be included as net developable hectares for the purposes of calculating density in accordance with the High Density Residential policies of this Plan.
- b) The density rights encumbered by this *infrastructure* may be transferred to the abutting lands directly to the west, designated High Density Residential on **Schedule 3D**.

4.7.18 Part of Lot 12, Concession 2

- a) The lands in Part of Lot 12, Concession 2 in the Town of East Gwillimbury and designated High Density Residential shall be developed and used in accordance with the following additional provisions:
 - i. Townhouses may be permitted in association with one or more apartment buildings and/or special needs housing, provided, in the entire area designated High Density Residential:
 - > A minimum of 50 percent of the dwelling units are located in apartment buildings and/or special needs housing;
 - > At least one apartment building/ special needs housing is built prior to or at the same time as the townhouses; and,
 - > The combined density conforms to the relevant High Density Residential Policies of this Plan;
 - ii. The permitted maximum building height for land up to 60 metres north of Mount Albert Road, measured from the property line, is 7 storeys. The permitted maximum building height for lands beyond 60 metres of the property line along Mount Albert Road is 3 storeys; and,
 - iii. The permitted maximum Floor Space Index is 1.37 across the entire lands.

4.7.19 18899 2nd Concession Road

- i. The lands located at 18899 2nd Concession Road shall be developed and used in accordance with the following provisions:
- ii. Notwithstanding any land designation or policy in the Official Plan, Stone Valley does not require either a *Secondary Plan* or a *Community Design Plan* before Stone Valley shall be able to apply for and the Town approve, a rezoning and/or plan of subdivision for the Stone Valley lands;
- iii. Stone Valley shall only be required to submit a conceptual plan, to the satisfaction of the Town,

- that demonstrates future integration with adjoining lands;
- iv. The Town shall assign servicing allocation to the Stone Valley Developments land upon approval of the conceptual plan referred to above and approval of the *Environmental Assessment* for Upper York Sewage Solution;
 - v. Stone Valley shall provide a conveyance of lands and/or a permanent easement, at no cost, to facilitate construction of the Regional sewer in the hydro easement portion of the Stone Valley lands;
 - vi. Notwithstanding any other provisions in the Official Plan, the Town shall not require that Stone Valley Developments pay any sewer costs except at registration of a plan of subdivision or to obtain a building permit unless an early *development* opportunity is provided whereby an agreement will be required for execution purposes and will address such requirements;
 - vii. Notwithstanding any other policy in the Official Plan the Town shall design and install, at the cost of Stone Valley, two connections to the sanitary sewer system at the property line of the Stone Valley Developments land; one off of 2nd Concession and one at the rear of the Stone Valley Developments land; and,
 - viii. The Town and Stone Valley shall defend any appeal (or failure of the Region of York to approve) such other policy in the Official Plan which would affect the intent of this site specific policy.



5.0

**SUSTAINABLE
INFRASTRUCTURE**

5.0 SUSTAINABLE INFRASTRUCTURE

5.1 General Policies for Infrastructure

5.1.1 Intent

- a) It is the intent of this Plan that:
- The planning, design, and delivery of all forms of *infrastructure* shall be coordinated with all levels of government;
 - The Province, the Region and the Town shall undertake necessary *Environmental Assessment* processes in a timely manner for water, wastewater, transportation, transit, and energy projects; and,
 - The planning, design and construction of all forms of *infrastructure* shall incorporate techniques and design elements that support and advance the environmental sustainability and energy efficiency objectives of this Plan.
- b) This Plan relies upon the Town's Transportation Master Plan and other various *Infrastructure*-related Master Plans, that are a long term vision that identify requirements for *infrastructure* planning, in conformity with the Provincial Growth Plan and are consistent with the Provincial Policy Statement. The Town's Transportation Master Plan and other various *Infrastructure*-related Master Plans support the principle of efficient and cost-effective planning and design for all forms of *infrastructure* that will support ongoing population and economic growth.
- c) The Town's Transportation Master Plan and other various *Infrastructure*-related Master Plans have been undertaken through an integrated process that coordinated the *Planning Act* exercise of developing this Plan with the Municipal Class *Environmental Assessment* process. As such, all roads, water and wastewater *infrastructure* contemplated and identified in this Plan shall be deemed to have satisfied Phases 1 and 2 of the Class EA process.
- d) All existing, expanded, or new *infrastructure* subject to and approved under the *Canadian Environmental Assessment Act*, the *Environmental Assessment Act*, the *Planning Act*, the *Aggregate Resources Act*, the *Telecommunications Act* or by the National or Ontario Energy Boards, or which receives a similar environmental approval, is permitted, subject to the policies of this Plan and all relevant Provincial and Regional planning policies. Where there is a conflict between this Plan and any Federal, Provincial, or Regional policy documents, the upper tier policies shall prevail.
- e) All public works, and all public and private utility facilities, shall conform to the relevant policies of this Plan. In addition, all of the relevant policies related to *infrastructure* emplacement, expansions and extensions are subject to the relevant policies of any applicable Provincial Plan. Where there is a conflict between this Plan and a Provincial Plan such as the Greenbelt Plan, the more restrictive policies shall prevail.
- f) This Plan is intended to plan for an protect Provincial corridors and rights-of-way for transportation and transit facilities as defined through an *Environmental Assessment* process, or otherwise identified in Provincial plans to meet current and projected needs and not permit *development* in such planned transportation corridors that could preclude or negatively affect the use of the corridor for the purpose(s) for which it was identified or is actively being planned.

Deleted: within the Greenbelt Protected Countryside ...

Deleted: the Greenbelt Plan

Deleted: the Greenbelt Plan

5.1.2 General Policies

- a) All development applications must be consistent with the policies of York Region's Transportation and Water and Wastewater Master Plans and phased in accordance with the policies of this Plan;
- b) All development approvals within the Town shall also be conditional upon commitments from the Town and/or the proponent of any development proposal to the timing and funding of any required road, active transportation facility, public service facility, park, and appropriate municipal service infrastructure. Before any development proceeds, all agreements must be in place, including financial agreements and development agreements, to provide for the servicing and community infrastructure required to accommodate growth; and,
- c) Development shall be planned to coordinate cross-boundary transportation needs and improve connectivity among transportation systems and modes with adjacent municipalities and appropriate agencies.

5.2 The Transportation System

5.2.1 Intent

- a) It is the intent of this Plan to implement the Town's Transportation Master Plan, as it is amended from time to time, to conform to the York Region Transportation Master Plan and to continuously assess the potential need for adjustments to this Plan in relation to preferred land uses, future development opportunities, and/or related municipal transportation improvements. It is the intent of this Plan to:
 - i. Establish an integrated *transportation system* that accommodates various modes of transportation providing the efficient movement of people and goods;
 - ii. Promote public transit, cycling, and walking as energy efficient, affordable, and accessible forms of travel, ensuring multiple mobility opportunities that link significant community facilities, *major development* areas, and public uses;
 - iii. Protect transportation corridors to facilitate the *development* of a *transportation system* that is compatible with and supportive of existing and future land uses, as well as existing and future transportation technologies; and,
 - iv. Ensure that new roads in the *Settlement Area* are designed in a grid-oriented street network to help distribute traffic evenly and provide access for the future operation of an efficient public transit system.
- b) In terms of jurisdictional matters related to the Transportation System, the Federal Government is responsible for rail facilities, the Province has jurisdiction over Provincial Highways and GO Transit, York Region is responsible for Regional Roads and public transit, and the Town is responsible for road infrastructure that serves the East Gwillimbury community.
- c) It is the intent of this Plan to provide connected, comfortable, safe and accessible pedestrian and cycling facilities that meet the needs of residents including children youth, seniors and people of all abilities.

5.2.2 General Policies

- a) The *transportation system* is delineated on **Schedule 7 and Schedule 8**, both of which are premised on the pattern of *development* and increases in traffic volumes anticipated within East

Gwillimbury. The *Transportation System* is designed to facilitate the efficient movement of people and goods throughout the municipality, as well to permit through-traffic movement. This Plan provides overarching policies that are intended to complement the more detailed requirements and guidelines identified in the Town's Transportation Master Plan.

- b) All *development*, including all public works related to the *Transportation System*, shall conform with the relevant policies of this Plan, and shall be consistent with the requirements and guidelines in the Town's Transportation Master Plan and the Urban Design Manual. All development that affects, or is in proximity to a Regional Road, or a Regional Transit facility shall be in conformity with the relevant policies of the York Region Official Plan and consistent with the relevant recommendations of the York Region Transportation Master Plan, including any subsequent updates.
- c) This Plan provides a broad based policy framework with respect to:
 - i. *Transportation demand management*;
 - ii. *Active transportation* and complete streets;
 - iii. Public transit;
 - iv. Parking, access and loading; and,
 - v. Goods movement.
- d) All proposed Regional Road accesses shall be required to meet York Region's Access Guidelines.
- e) Development applications shall be supported by a mobility plan, where appropriate, prioritizing active transportation and transit, that assesses the impact on York Region's transportation system, infrastructure and surrounding land uses;
- f) Integrated planning and growth management, including goods movement transportation planning will, support and enhance the Agricultural System to ensure uses and infrastructure are compatible with agricultural uses, where possible in terms of size, scope and impact;
- g) The movement of hazardous goods shall be directed to rail and roadways outside the central growth area, greenbelt settlement area, and hamlets to minimize risk and ensure the safe and efficient movement of goods, where possible.

5.2.2.1 Transportation Demand Management

- a) *Transportation Demand Management* (TDM) promotes a more efficient use of transportation *infrastructure* in order to discourage the use of personal automobiles and promote alternative forms of transportation, such as transit, walking, and cycling.
- b) The Town shall encourage the use of programs and initiatives, such as carpooling, high occupancy vehicles (HOV) lanes, and other similar approaches to promote more efficient use of existing road facilities.
- c) Any large scale development application shall, at the request of the Town, be required to establish a *Transportation Demand Management* Plan and implementation strategy in consultation with the Town to address the following:
 - i. Prioritization of active transportation;
 - ii. Reduction of single occupancy automobile trips;

Deleted: The Town shall require a

Deleted: that contains more than 3,000 square metres of office use or 9,290 square metres of industrial and commercial uses

Deleted: .

iii. Promote multimodal access to destinations:

iv. Encourage sustainable modes of transit including walking, cycling, transit and carpooling.

- d) The Town may permit reduced parking standards for *developments* that demonstrate through a *Transportation Demand Management* Plan and implementation strategy that a reduction in parking standards is appropriate. A reduction in parking standards may also be permitted where mixed use *development* is proposed, where there is significant density of *development* and direct access to transit.
- e) The Town will work with the Province and York Region to ensure the delivery of carpool facilities and parking areas as part of the construction of 400-series Highways within the Town.

5.2.2.2 Active Transportation and Complete Streets

- a) While the Town already has a well-established *active transportation* network, as shown on **Schedule 7**, the Town will have regard for the long-range *active transportation* opportunities, particularly regional opportunities. In addition, the Town will consider policies and guidelines related to *active transportation* and complete streets included within the *Active Transportation and Trails Master Plan* and the *Urban Design Manual*.
- b) To facilitate implementation of the *active transportation* network, lands already owned by the municipality and those obtained by donation, dedication, and direct purchase shall be developed as they become available. In addition, the Town may obtain easements and/or enter into agreements with private landowners for the use of lands for temporary or permanent *active transportation* facilities. On-road refers to facilities within the public road right-of-way, while off-road refers to facilities located outside of a public road right-of-way.
- c) The purpose of *active transportation* network, identified schematically on **Schedule 7** is to provide *connectivity*, encourage pedestrian movement, reduce dependency on the automobile, and provide for multiple mobility options. To address the needs, safety, and convenience of pedestrians and cyclists when constructing or reconstructing *active transportation* facilities, the Town will promote the concept of Complete Streets, and will support:
 - i. Built forms and mixed land uses adjacent to *active transportation* facilities that encourage *active transportation* choices;
 - ii. A comprehensive pedestrian sidewalk network throughout the Town that creates direct, convenient, safe and frequent connections between destinations and points of interest, and within a 200 metres radius of a transit stop; and,
 - iii. New public roads shall accommodate *active transportation* facilities through the inclusion of cycle lanes, sidewalks, multi-use pathways, and/or a combination thereof, on both sides of the road, unless otherwise exempted by the Town.
- d) The Town shall require, where appropriate, that sidewalks, street lighting and street furniture be provided as a condition of development.
- e) The following policies will encourage the *development* of an integrated trails system that links open space areas, significant natural, historic and recreational features, and community facilities into an integrated community-wide trails network. *Active transportation* facilities shall be developed in accordance with the *Accessibility for Ontarians with Disabilities Act*, shall

promote healthy lifestyles, and provide an alternative transportation network:

- i. The Town shall undertake the *development* of an *Active Transportation* and Trails Master Plan to identify key trail *development* priorities and policies to effectively guide pedestrian trail network decision-making;
- ii. The Town shall provide and encourage other landowners to provide facilities and opportunities for *active transportation*, such as complete streets and trail opportunities for walking and cycling throughout the community;
- iii. The *active transportation* network shall be designed to provide opportunities for a variety of trail types (e.g. nature trails, soft surface, hard surface, on-road, boulevard) throughout the Town providing multiple options for trail users;
- iv. *Active transportation* facilities, including trails, should be located adjacent to the *Natural Heritage* System, where appropriate, in co-operation with York Region, the Conservation Authority, adjacent municipalities, and other agencies. Proposed trail locations shown on **Schedule 7** are approximate and a trail impact study may be required to determine actual location and the design of the trail;
- v. The *active transportation* network, including trails shall utilize abandoned railway lines, unopened municipal road allowances, easements, and other means to establish a connected trails network;
- vi. Complete streets require that sidewalks and bicycle lanes are provided for in the construction or reconstruction of roads and bridges, wherever possible. Complete streets are designed to:
 - > Provide comfortable pedestrian-friendly and cycling friendly environments which may include shade trees, street furniture, bicycle racks, lighting, and signed and safe street crossings and other traffic controls;
 - > Minimize road crossings and, where viable, pedestrian overpasses and/or underpasses constructed where *active transportation* facilities intersect major roads;
 - > Include sidewalks with sufficient width
 - > To accommodate accessible and comfortable pedestrian flows, and personal mobility devices; and,
 - > Incorporate suitable travel surfaces appropriate for the intended type of traffic (pedestrians, bicycles, and other personal mobility devices), and be of a material that requires little maintenance;
- vii. The design of the *active transportation* network shall take into consideration public safety and convenience including visibility and lighting, and shall be designed in accordance with Crime Prevention through Environmental Design principles;
- viii. The Town shall consider locating walkways/ bicycle paths and/or nature trails within the overall *active transportation* network in a manner sensitive to the potential retention or restoration of natural landscapes and features within the corridor. Such facilities shall connect with the existing and planned *active transportation* network of walkways, bicycle paths and sidewalks;
- ix. Public access facilities such as trails, walkways, and boardwalks are permitted in the *Natural Heritage* System, particularly in areas associated with the *active transportation* network shown on **Schedule 7**, provided they are constructed and located in a manner that minimizes impact on the significant *natural heritage* features and their associated *ecological functions*, as demonstrated through a *Natural Heritage Evaluation* or Trail Impact Study as determined by the Town and/or the Conservation Authority;

- x. Bicycle use shall be encouraged and the integration of bicycle parking and storage facilities within *developments* shall be considered as part of the *development* approvals process for all commercial, industrial, and multiple-unit residential *development*;
- xi. Where elements of the *active transportation* network are under private ownership, it shall not be construed that these lands are free and open to the general public or that such lands will necessarily be acquired by the Town, or any other public agency. The Town shall, wherever possible, bring the *active transportation* network into public ownership;
- xii. Where Community Trail Linkages for *active transportation systems* cross Regional arterial roads and major local collector roads, the Town will encourage and promote connections over or under the road to ensure pedestrian safety;
- xiii. Sidewalks shall be required in all new *development* and redevelopment in accordance with the relevant policies of this Plan and shall be consistent with the Town's Urban Design Manual and with municipal engineering design standards;
- xiv. A recreational trail system is to be established throughout the Oak Ridges Moraine, subject to the Oak Ridges Moraine Conservation Plan. Where this trail is located in the Town it may be permitted in any part of the Town subject to the provisions of Section 39 of the Oak Ridges Moraine Conservation Plan. Further, the Town shall encourage the linkage of any trails in the Town to the Oak Ridges Moraine trail system; and,
- xv. The *active transportation* network, as identified on **Schedule 7**, shall be identified further as part of the *Secondary Plan* process, where required. Lands secured for *active transportation* facilities through the *development* approval process, including through Site Plan Approval, Parkland Dedication, or through the Community Benefits Charge By-law, if applicable, shall be improved by the developer to the satisfaction of the Town and York Region. Conditions of development supporting pedestrian and cycling connections could include, but are not limited to:
 - > Interconnections between local streets, cul-de-sacs, and across green spaces;
 - > Connections across commercial developments; and,
 - > Easements across condominium developments.
- f) The Town may adjust the location and/ or alignment of existing and future *active transportation* facilities as identified on **Schedule 7**, to accommodate the actual on-ground route, and to respond to new opportunities and/or constraints that arise from time-to-time, without the need for an Official Plan Amendment.

5.2.2.3 Public Transit

- a) The Town's overall road network shall be planned to accommodate public transit service. The Town will work with York Region Transit (YRT), GO Transit, and Metrolinx to maintain and enhance transit services and provide interconnections within the community and between the community and the other urban areas of the Town and York Region. The following policies shall apply:
 - i. Phasing plans shall provide arterial and collector roads required for transit in the initial phases of growth and *development*;
 - ii. The Town shall work with York Region to secure the early delivery and implementation of Bus Rapid Transit facilities and services from Yonge Street to the GO Transit Station on Green Lane;

- iii. Arterial and major collector roads are to be designed to accommodate transit vehicles and amenities to the satisfaction of the Town and York Region Transit;
- iv. The placement of transit stops within the Urban Area shall refer to York Region Transit's transit service guidelines;
- v. Sidewalks, active transportation facilities, street lighting and street furniture shall be located on both sides of the streets that accommodate transit routes. Transit stops and shelters are to be incorporated into public sidewalks and will include walkway connections to adjacent buildings and streets and be incorporated into *development* plans and installed as a *development* requirement;
- vi. Sidewalks and street lighting shall be provided on both sides of all streets that are serviced by transit; and.
- vii. Any new speed management measures proposed for existing or planned transit routes shall be designed and constructed in consultation with York Region Transit.

Deleted: and,

- b) The Town will work with GO Transit authorities and York Region Transit to enhance the services at the GO MTSA and the Green Lane Bus Rapid Transit MTSA, including the provision of commuter pick-up/drop-off areas secure bicycle storage, EV parking and charging facilities and require structured parking for any planned expansion of commuter parking facilities.

Deleted: commuter rail service statio

Deleted: n in the community

- c) For the purposes of implementing the broader Transportation System identified on Schedule 8, as a condition of approval, *development* may be required to:

Deleted: Town's

- i. Provide, at no public expense, the dedication of a public transit right-of-way and lands for related transit facilities;
- ii. Provide an efficient system for parking and drop-off facilities for commuters;
- iii. Apply industry, Provincial and Regional best practices and guidelines; and,
- iv. Prepare a mobility plan.

Deleted: p

Deleted: .

- d) The Town shall support the Transportation System identified on Schedule 8 of this Plan, by securing lands in accordance with policy c), for facilities such as:

- i. Transit stations including intermodal terminals, mobility hubs, bus and light rail stations and related passenger drop-off and commuter parking lots;
- ii. Related surface and sub-surface transit infrastructure, including vent shafts, transformer stations, turning loops, transit stations, emergency exits, transit operation and maintenance facilities, passenger standing pads and passenger pick-up and drop-off areas, electrical and electronic infrastructure and passenger safety facilities; and,
- iii. Active transportation facilities to support users including pedestrians and cyclists.

5.2.2.4 Major Transit Station Areas

- a) The Town will ensure that all *development* proposals in areas identified on **Schedule 3D** as a *Major Transit Station Area* are designed to support the provision of an efficient, convenient, and safe public transit service. The Town will support the investment in transit within the *Major Transit Station Areas* by:
 - i. Requiring an overall density of 200 persons and jobs per hectare within the boundary of the GO MTSA as identified on Schedule 3D;
 - ii. Requiring an overall density of 160 persons and jobs per hectare within the boundary of the

Deleted: a radius of between 500 and 800 metres for ...

Deleted: a radius of between 500 and 800 metres

Green Lane Bus Rapid Transit MTSAs as shown on Schedule 3D:

- iii. Locating the highest density housing, commercial and mixed-use *developments* and *Major Office developments* within 200 to 400 metres of the station facility;
- iv. Ensuring that the layout of new Arterial Roads and Collector Roads promotes efficient and direct transit routes within and between neighbourhoods and that those routes include higher density, mixed use *development* opportunities that serve the *Major Transit Station Areas*; ~~and~~
- v. Including supportive, safe and comfortable public transit facilities in the consideration of development proposals; ~~and~~
- vi. Prohibiting the establishment of land uses and built forms that would adversely affect the achievement of the *Major Transit Station Area* minimum density targets; and
- vii. Encouraging a resident to job ratio of 2:1 within all *Major Transit Station Areas*.

Deleted: and

Deleted: .

5.2.2.5 Parking and Loading

- a) All uses shall be provided with adequate off- street parking and in the case of commercial and industrial uses, adequate off-street loading facilities. Access points to off-street parking or loading areas shall be limited in number and designed in a manner that provides for the adequate and safe movement of vehicular and pedestrian traffic.
- b) Parking standards and regulations for all types of land uses may be further explored through *Secondary Plans* and/or the Zoning By-law. Minimum and maximum parking standards may be defined, along with requirements for barrier-free spaces and bicycle facilities, to promote accessibility and the use of public transit and *active transportation* options, and to encourage the efficient use of land.
- c) The Town may consider reductions to parking requirements for:
 - i. Properties within an area or areas where the Town is satisfied that adequate alternative parking facilities are available, or where sufficient transit exists, or is to be provided along with adequate *Transportation Demand Management* measures; and/or,
 - ii. Specific housing types including affordable/ assisted housing and/or special needs housing where the Town is satisfied that adequate parking facilities can be provided on-site, or in proximity to the site, or where sufficient transit exists to serve the residents and/or employees and visitors of the *development*.
- d) The Town may consider establishing a Parking Authority to provide parking facilities in high demand locations.
- e) The Town may enter into agreements whereby an owner of lands, buildings or structures may be exempted from providing or maintaining parking facilities as may otherwise be required, in exchange for the payment of money to the municipality. All money received by the Town under such an agreement shall be paid into a special account, which may be used to offset municipal expenses related to the provision of parking.
- f) To ensure sufficient parking is available, the Town, private enterprise or the Town in partnership with private enterprise, may devise a plan to develop reasonable parking facilities, consistent with demand.

- g) To ensure the safe and efficient movement of all users, commercial parking facilities will be subject to Site Plan Approval, and designed, constructed and maintained to be consistent with the Town's Urban Design Manual.

5.2.2.6 Goods Movement

- a) The Town will ensure safe, efficient and sustainable movement of goods to support economic *development* and growth. The Town will work with other levels of government, neighbouring municipalities and agencies, as needed, to plan for a strategic goods movement network, including road and rail, which promotes efficient and direct access, supports economic growth and *development*, and maximizes safety.
- b) To minimize the impact of heavy trucks on residential communities, and facilitating easy access to commercial and industrial areas, the Town shall:
- i. Ensure industrial and major commercial *developments that require heavy truck traffic* are located in *areas near and adjacent to Provincial highway interchanges and in proximity to Arterial Roads*;
 - ii. Maintain a truck route network designed to regulate the movement of commercial vehicles within the Town. Truck routes and truck restrictions shall be established by By-law;
 - iii. *Encourage freight and logistic land uses to locate in clusters that create synergies within the goods movement industry; and*
 - iv. *To support an interconnected and efficient system for goods movement, the Town shall:*
 - *Support the completion of the 400-series highway network, including the Highway 400-404 link (Bradford By-pass), and the Highway 404 Extension;*
 - *Support the addition of 400-series highway interchanges, mid-block crossings, interchange ramp extensions, and overpasses; and*
 - *Continue to recognize that Provincial Highways and Regional roads are generally corridors for goods movement.*

Deleted: and,

Deleted: .

Formatted: Font color: Auto, Not Expanded by /
Condensed by

5.2.2.7 Railways

- a) The Town recognizes the importance of rail *infrastructure*, as it will continue to play a key role in the long term economic growth of the Town with respect to public transit and commuter service, as well as goods movement.
- b) The Town shall work with the Canadian National Railway in order to provide additional safety features for the railway crossing of Princess Street in the community of Mount Albert and within the Urban Planning Area.
- c) Prior to the approval of *development* applications that result in or permit residential *development*, schools or other sensitive *development*, the applicant shall be required to submit, for *development* within 75 metres of a railway right-of-way, a vibration study and, for *development* within 300 metres of a railway right- of-way, a noise study, to the satisfaction of the Town and appropriate railway authority:
- i. An analysis of noise and/or vibration and associated mitigation measures necessary to operate within the maximum noise level limits in accordance with Provincial standards, to the satisfaction of the Town and in consultation with the appropriate rail company. Such

mitigation measures may include:

- ii. Appropriate safety setbacks determined in consultation with the railway company that take into account provision for safety berms, topography, and intervening structures between the railway rights-of-way, and the new residential *development*; and,
- iii. Combined security and acoustical fencing of a minimum height necessary to prevent trespass onto the adjacent railway rights-of-way and to attenuate noise to acceptable levels. As a minimum requirement, chain link security fencing of 1.83 metres in height will be required along the common property boundary with the railway right-of-way;
- iv. Provision for the registration on title and insertion in Agreements of Purchase and Sale or Lease of a warning clause with regard to the existence of and potential impacts of rail use and operations and mechanisms to ensure the ongoing maintenance of the required measures.
- d) The Town will discourage the location of land uses that are sensitive to noise and vibration in proximity to rail facilities, rail corridors and intermodal yards. Appropriate design and buffering from sensitive land uses is required to avoid issues of compatibility.
- e) Grade separation of railways and major streets shall be protected.

5.2.2.8 Airports and Aircraft Landing Strips

- a) Holland Landing Airpark is a private airport located immediately south of the community of Holland Landing shown on Schedule 8. It is the intent of this Plan to protect the operation of the Hare Field Airport from encroachment that may impede its use. The Town will also enhance its economic function by encouraging uses that are compatible with the airport, as well as with surrounding residential neighbourhoods and identified *natural heritage* resources and their associated *ecological functions*, and subject to all necessary approvals from the Federal government.
- b) Proposed *development* applications in proximity to the Airport shall comply with the Aeronautics Act, which provides that buildings and structures in the vicinity of airports shall not interfere with airport operations and the movement of traffic, which may cause a potential aviation safety hazard. Proposed developments in proximity to the airport will be evaluated based on:
 - i. Aviation and passenger safety and their respective demands;
 - ii. Noise Exposure Forecast and Noise Exposure Projection contours;
 - iii. The potential impacts to both on-site operations and existing or planned uses;
 - iv. Wildlife hazards;
 - v. Ensuring that development of residential or other sensitive land uses will occur in accordance with any Provincial and Federal requirements to protect existing and planned airports.
- c) The Town will consider the following limitations or implementation strategies in design guidelines for proposed *developments* in proximity to the Airport:
 - i. The location of high employment density uses in relation to flight paths and public transit routes; and,
 - ii. The use of appropriate *development* control mechanisms to implement appropriate building envelope and height restrictions.

Deleted: are Field is an unpaved

Deleted: and,

Deleted: .

Formatted: Font color: Auto, Not Expanded by /
Condensed by

5.2.3 The Road Network

5.2.3.1 Intent

- a) It is the intent of this Plan to:
- i. Ensure that road *infrastructure* planning and design is based on the concept of complete streets and appropriately considers the need to accommodate public transit, *active transportation* facilities, and the York Region Transportation Master Plan; and,
 - ii. Consider design elements to accommodate the movement of farm vehicles on Town and Regional roads in *rural areas*.

5.2.3.2 General Policies for Roads

- a) **Schedule 8** should be consulted along with the Town's Transportation Master Plan and its *Active Transportation* and Trails Master Plan, applicable engineering standards and the Urban Design Manual to ensure that the *transportation system* evolves to serve the Town's growth and to ensure that the principles of complete streets will be satisfied within the right-of-way.
- b) The Town shall work co-operatively with the Province, York Region and adjacent municipalities to integrate the planning of the municipal road network with the roads under Provincial and Regional jurisdiction, and in the planning of roads which cross municipal boundaries to accommodate inter-regional vehicular traffic, without causing disruption to local traffic and residential neighbourhoods.
- c) The Town supports a modified grid pattern road network and *connectivity* to facilitate transit use and to increase opportunities for walking and cycling trips. Cul-de-sacs, or other disruptions to the modified grid network are generally discouraged. The Town will plan for, protect, and implement, including land takings necessary for, continuous collector and local streets in both east-west and north-south directions in each concession block, in all new urban developments, including New Community Areas to ensure an integrated finer "grid street network is developed.
- d) Roads planned between regional arterial roads and major collector roads shall be constructed in conjunction with, or prior to the first phases of *development*.
- e) Future planned roads shown on **Schedule 8** will, in most instances, be planned, developed, and dedicated through the *development* approval process.
- f) The location of major transportation facilities are approximate and shall generally conform with the designations on **Schedule 8**. Minor variations in the location of major intersections, road rights-of-way widths and sight triangles, or the alignments of any new facilities may be permitted without Amendment to this Plan provided that:
- i. All other relevant provisions of this Plan are complied with; and,
 - ii. Detailed engineering, planning, environmental, and other studies have been carried out which document, to the satisfaction of the authority having jurisdiction, the rationale for making the variations.

5.2.3.3 Policies for Road Design and Construction

Jurisdiction

- a) The authority having jurisdiction shall be encouraged to plant trees on the rights-of- way of

roads or on adjacent private property, in order to provide for continuous landscaping, particularly in the event *tree* removal is required in association with road improvements. Special provision shall be made for landscaping of the new intersections along arterial roads as gateways to the community.

The Construction of Roads

- b) The construction of roads within the Town shall proceed in accordance with the following:
 - i. Road crossings through the Environmental Protection Designation, shall be kept to a minimum and new roads shall be designed so as to minimize the impact on the *Natural Heritage* System;
 - ii. The Town shall ensure the compatibility of the engineering design of new roads with the engineering improvements required for storm water management; and,
 - iii. Wherever possible, the principles of speed management, including roundabouts, shall be taken into account when new roads are being designed.

Complete Streets

- c) A complete streets approach to collector and local roads is encouraged to support reduced travel times and alternative modes of travel. *Community Design Plans* shall identify *active transportation* and transit routes, which best connect origins and destinations within the Town and beyond. *Community Design Plans* shall also incorporate an integrated local street network, sidewalks on both sides of all roads, where appropriate, short blocks with ideal lengths set out in the Urban Design Manual and reduced roads widths where *active transportation* connections and improved transit are provided to move people of all ages and abilities safely through the community. The requirements of the York Region Transportation Master Plan and York Region Transit-Oriented Design Guidelines, as amended, should also be incorporated into new *development* applications.

Pedestrian Oriented Retail Priority Area

- d) Within the lands shown as Pedestrian Oriented Retail Priority Area, west of Yonge Street on **Schedule 3D**, a continuous north-south road shall be provided from the existing signalized intersection at Green Lane and extending northerly to the proposed east/west major collector road. The portion of this continuous north-south road located in the Commercial Mixed Use designation may be a public road or a private road with a public easement, subject to approval of *development* applications and supported by the applicable studies for this area.

Access and Safety

- e) Access to roads shall not be permitted where a traffic hazard would be created due to inappropriate sight distances, curves or grades. No *development* shall be permitted until approval has been obtained from the road authority having jurisdiction.
- f) New *development* may require more than one access route for emergency services to connect to the Road Network. When a single access provided by a proposed road generally exceeds 250 metres measured from the centerline of the existing, intersecting road, or exceeds 100 dwelling units, a second access road will be required to provide an additional route for emergency services. Emergency access roads shall be provided by the *development* proponent, and shall be a condition of approval for both public and private roads.

Intersection Improvements

- g) It is the intent of this Plan that, as traffic conditions warrant, improvements in the form of jog eliminations, regulation of turn movements, proper signage, installation of traffic signals, introduction of traffic circles or roundabouts, marking of traffic lanes and channelization, and construction will be undertaken at the intersections as required.
- h) The number of intersections created by plans of subdivision and/or other *development* shall be kept to a minimum and where new *development* does occur, new intersections should be “T” intersections with angles measuring 90 degrees to abutting road allowances.

Bridge Improvements

- i) As future improvements are made to bridges within the Town, they should be designed to accommodate projected traffic volumes, and include *active transportation* facilities.

5.2.3.4 The Road Hierarchy

- a) A functional hierarchy of roads within the Town, both existing and proposed, is delineated on **Schedule 8** according to their ultimate-desired function. The Town may adjust the location and/or alignment of existing and future roads as identified on **Schedule 8** to accommodate the actual on-ground route, and to respond to new opportunities and/or constraints that arise from time-to-time, without the need for an Official Plan Amendment, subject to a *Secondary Plan* and/or any required technical studies, to the satisfaction of the Town. The Long Term Roads Plan for the community is shown on **Schedule 8** and includes the following hierarchy:
 - i. Provincial Highways;
 - ii. Regional Arterial Roads;
 - iii. Major Collector Roads;
 - iv. Minor Collector Roads;
 - v. Rural Roads; and,
 - vi. Local Roads.
- b) The role and function of each component of the road system will be clearly defined within an effective road classification system to support the provision of an efficient, safe and accessible road network with adequate capacity for vehicles, goods movement, transit, and alternative modes of transportation.

Provincial Freeways and Controlled Access

Highways (400 Series Highways)

- c) Provincial Freeways and Controlled Access Highways (400 Series Highways) have the following functional characteristics and technical requirements:

Functional Character

- Serve inter-regional travel demands including goods movement and heavy transport

Technical Requirements

- To the satisfaction of the Province or any other authority having jurisdiction
- Shall accommodate *active transportation* facilities
- Carpool lots and commuter facilities to be provided at interchanges

d) **Highway 404** - The Road identified as Provincial Controlled Access Highway on **Schedule 8** represents Provincial Highway 404. The Town shall continue to work with the Province and York Region to:

- Incorporate *connectivity* options that support the continuation of farming operations in the areas surrounding Highway 404 between Queensville Sideroad and Ravenshoe Road;
- Provide commuter parking facilities with transit connections at the interchanges of Highway 404 at Green Lane, Doane Road and Queensville Sideroad; and,
- Provide collector road connections over or under Highway 404 between Queensville Sideroad and Doane Road within the community of Queensville, as shown on **Schedule 8**, to provide better *connectivity* and access to designated employment lands.

e) **Bradford Bypass / Highway 400-404 Connecting Link** - The road identified as the Bradford Bypass/Highway 400-404 Connecting Link (a proposed Provincial Controlled Access Highway) on **Schedule 8** represents an alignment approved by the Province for the proposed east-west connection between Highway 400 and Highway 404. The Bradford Bypass/Highway 400-404 Connecting Link is considered necessary within the planning horizon of this Plan and is required to accommodate employment growth and inter- regional traffic associated with Simcoe County and northern York Region as demonstrated by transportation studies completed by both the Region and the Town. The Bradford Bypass/ Highway 400-404 Connecting Link shall be provided at the earliest possible time.

Upon finalization of planning for the Bradford Bypass/Highway 400-404 Connecting Link through the area north of Queensville Sideroad, following completion of the *Environmental Assessment* and other studies, **Schedule 8** of this Plan will be reviewed to consider any consequential changes, including the provision of one or more north-south linkages between the Bradford Bypass/Highway 400- 404 Connecting Link and the road network serving this community. Until this review is carried out, it is the intent of this Plan that potential alternative locations for such linkages should be maintained and that actions that would foreclose potential alternatives should be discouraged.

f) **Highway 48** - The Town also accommodated Provincial Highway 48 having the following functional characteristics and technical requirements:

Functional Character

- Serve inter-regional and regional travel demands, including movement of heavy trucks
- Carry large volumes of traffic
- Connect Collector and other Arterial roads
- Accommodate *higher order transit*

Technical Requirements

- Provincial highways to the satisfaction of the Province or any other authority having jurisdiction

Regional Arterial Roads

g) Regional arterial roads have the following functional characteristics and technical requirements:

Functional Character

- Serve inter-regional and regional travel demands, including movement of heavy trucks
- Carry large volumes of traffic
- Connect Collector and other Arterial roads
- Accommodate *higher order transit*

Technical Requirements

- High degree of access control, especially in *rural areas*, with direct access from abutting properties discouraged
- Maximum 6 travel lanes
- Right-of-way width up to 45 metres, in accordance with Regional standards
- Where transit is proposed, right-of-way width may be in excess of 36 metres
- Pavement width 11 to 22 metres, excluding turning lane requirements

h) The following policies apply to the roads designated as Regional Arterial Roads on **Schedule 8**:

- Where feasible, the existing road right-of-way of Leslie Street through Sharon and Queensville, and Yonge Street through Holland Landing - River Drive Park should not be further widened, to ensure protection and preservation of their heritage streetscapes, with the exception of Leslie Street in Sharon as outlined in the policies of this Plan. Priority will be given to protecting existing heritage streetscapes using techniques such as variable rights-of-way, use of by-passes and innovative road cross section standards;
- Changes to the Leslie Street right-of-way within the Village Core Area of Sharon shall only be permitted if justified through an *Environmental Assessment* process. Any changes shall be in keeping with Council's position that there shall only be two lanes of through traffic and that any change would relate only to turning movements at intersections;
- The Town shall work with York Region to redesign the Regional Arterial Roads within Local Centres. Such redesign shall follow York Region's Street Tree and Forest Preservation Guidelines and the Street Tree and Horticultural Design Guidelines, and be in a manner that promotes speed management, improves the amenity of the area for pedestrians and minimizes impacts on the existing right-of-way;
- The *Environmental Assessment* processes for the reconstruction of Second Concession, Doane Road, and Queensville Sideroad shall consider the provision of public transit;
- Doane Road, as identified on **Schedule 8**, is subject to the *Environmental Assessment* process initiated by York Region and underway at the time of adoption and approval of this Plan. The alignment and reconstruction of Doane Road, with a full interchange at Highway 404, is required within the planning horizon;
- Transit or high-occupancy vehicle lanes and cycling facilities are required within the right-of-way of existing and future 6-lane Regional streets, as appropriate based on established

Deleted: also

Deleted: and,

Deleted: .

thresholds and criteria:

vii. Direct vehicle access from *developments* adjacent to Regional roads will be limited by:

- Providing connections to local streets; and,
- Creating shared driveways by creating interconnections between adjacent properties; and,

viii. The functional characteristics and technical requirements, including right-of-way widths for all Regional Arterial Roads, as identified on **Schedule 8** shall be consistent with the relevant recommendations of the York Region Transportation Masterplan, including any subsequent updates.

Major Collector Roads

i) Major collector roads have the following functional characteristics and technical requirements:

Functional Character

- Serve local travel demands between *Secondary Plan Areas*
- Carry medium volumes of traffic
- Provide connection between Arterial Roads
- Accommodate transit

Technical Requirements

- Access restricted with direct access from abutting properties discouraged
- Maximum 4 travel lanes
- Right-of-way width 26 metres
- Pavement width maximum 10 to 15 metres
- Sight triangles:
 - > 30 metres x 30 metres at intersections with highways
 - > 15 metres x 15 metres at intersections with arterials and collectors
 - > 5 metres x 5 metres at intersections with local roads
- Bicycle lanes provided
- Sidewalks on both sides of the road

j) The following policies apply to the roads designated as Major Collector Roads on **Schedule 8**:

- i. In recognition of the Transportation Master Plan work completed in conjunction with this Plan, Phases 1 and 2 of the Municipal Class *Environmental Assessment* process shall be deemed to be completed for the Major Collector Road system identified on **Schedule 8**;
- ii. The proposed Major Collector Roads shown on **Schedule 8** are conceptual only and will be further defined through the completion of Phases 3 and 4 of the *Environmental Assessment* process and/or *Planning Act* process; and,
- ii. The local Major Collector Road system identified on **Schedule 8** shall be dedicated to the Town at no cost or expropriated to ensure the completion and connection of the planned road network.

- k) The proposed North-South Sharon Collector Road is generally shown on **Schedule 8**. Its primary function is to carry north-south traffic generated by existing and future levels of *development* in the vicinity of Sharon and Queensville. The final right-of-way and alignment have been determined through the required *Environmental Assessment* process.
- l) Intersections on Major Collector Roads shall be spaced to appropriately provide for traffic movement, taking in to account safety devices such as traffic signals, or roundabouts, and the objective of discouraging unnecessary through traffic on local roads.
- m) All Major Collector Roads (including crossings of natural features and provincial freeways) shall be constructed prior to or concurrent with *development* as identified through approved phasing plans and deemed necessary by the Town and based on the recommendations of a Traffic Impact Study.
- n) The following policies apply to the lands outlined in **Schedule 3D**:
- i. In recognition of the need for the continued function of Green Lane as a high capacity Regional arterial road with bus rapid transit facilities, it is the policy of this Plan to protect for a continuous east/west major local collector road north of Green Lane, as shown conceptually on **Schedule 8**, to facilitate additional traffic flows resulting from urban expansion as contemplated by this Plan;
 - ii. *Community Design Plans* shall include an implementation strategy that addresses construction timing and financing of the east/west major local collector road for the lands outlined on **Schedule 3D**, to the satisfaction of the Town, in consultation with York Region; and,
 - iii. Through the review and approval of *development* applications within the Green Lane *Secondary Plan Area* outlined on **Schedule 3D**, which require the construction of all or part of the east/west major local collector road in accordance with the implementation strategy referenced in ii. above, the Town shall work with the appropriate landowners to secure and provide for the early delivery and construction of the east/west major collector road, including but not limited to any necessary crossings of *natural heritage* features, rail lines, or any other elements.

Minor Collector Roads

- o) Minor collector roads have the following functional characteristics and technical requirements:

Functional Character

- Serve local travel demands within *Secondary Plan Areas*
- Carry medium volumes of traffic
- Provide connections between Major Collector and Local Roads
- Accommodate local transit

Technical Requirements

- Direct access from abutting properties permitted
- Right-of-way width 22 metres
- Pavement width maximum 10 to 15 metres
- Sight triangles:

- > 30 metres x 30 metres at intersections with highways
 - > 15 metres x 15 metres at intersections with arterials and collectors
 - > 5 metres x 5 metres at intersections with local roads
 - Sidewalks on both sides of the road
 - Bicycle lanes provided where appropriate
- p) The following policies apply to the roads designated as Minor Collector Roads on **Schedule 8**:
- i. In recognition of the Transportation Master Plan work completed in conjunction with this Plan, Phases 1 and 2 of the Municipal Class *Environmental Assessment* process shall be deemed to be completed for the Minor Collector Road system identified on **Schedule 8**;
 - ii. The proposed Minor Collector Roads shown on **Schedule 8** are conceptual only and will be further defined through the completion of Phases 3 and 4 of the *Environmental Assessment* process and/or *Planning Act* process; and,
 - iii. The Minor Collector Road system identified on **Schedule 8** shall be dedicated to the Town at no cost or expropriated to ensure the completion and connection of the planned road network.

Local Roads

- q) Local Roads have the following functional characteristics and technical requirements:

Functional Character

- Intended for local traffic only
- Serves residential neighbourhood and *employment area* travel demands;
- Connect to Collectors and Arterials

Technical Requirements

- No access control with the exception of safety related restrictions
- Direct connection with Arterial Roads shall be discouraged
- Maximum 2 travel lanes
- Right-of-way width 18 metres
- Pavement width max. 8.6 metres (in residential areas) to 12 metres (in *employment areas*)
- Sight triangles at intersections with collectors and other local streets:
 - > 5 metres x 5 metres in residential areas
 - > 10 metres x 10 metres in *employment areas*
- Sidewalks on at least one side of the road. In important circumstances, sidewalks shall be required on both sides of the road, as follows:
 - > Within 200 metres of any public park
 - > Within 400 metres of an elementary school or a local public transit stop
 - > Within 800 metres of a secondary school and/or a *higher order transit* stop within a defined *Major Transit Station Area*

- r) In emerging infill areas within secondary, block and tertiary plans, the Town will include new local streets and shared private roadway systems to:
- i. Consolidate access along Regional roads;
 - ii. Minimize the use of cul-de-sacs, dead-ends which inhibit infill development from integrating with existing communities; and,
 - iii. Implement a street network that supports the delivery of emergency services.

Rural Roads

- s) Rural Roads have the following functional characteristics and technical requirements:

Functional Character

- Serves *rural areas*
- Connect to Collectors and Arterials

Technical Requirements

- No access control with the exception of safety related restrictions
- Generally, maximum 2 travel lanes
- Right-of-way width 20 metres
- Pavement width max. 8.6 metres (in residential areas) to 12 metres (in *employment areas*)
- Sight triangles at intersections with collectors and other local streets:
 - > 5 metres x 5 metres in residential areas
 - > 10 metres x 10 metres in *employment areas*

5.2.3.5 Road Widening

- a) For the purposes of the *Planning Act*, each road listed in this Section is a 'highway to be widened' and the designated road allowance plus any additional widening specified indicates the 'extent of the proposed widening'. As the traffic conditions warrant, road improvements be undertaken in accordance with the long- range road needs projections.

ROW Dedication

- b) As a condition of *development* or redevelopment, the Town may require that lands, to the extent of the road rights-of-way widths and sight triangles specified in this Plan, to be dedicated free of costs to the appropriate authority having jurisdiction. Additional lands in excess of the typical rights-of-way widths may also be required to be conveyed for works related to but not limited to extensive cut/ fill operations, improvements to pavements, intersections, bridges, sight triangles, railway crossings, drainage, and buffering measures.
- c) The Town will obtain road allowance and intersection widenings to meet the designated road allowances listed in this Section by land dedication through the *development* approval process or by purchase in accordance with the *Planning Act*. The Town may take road allowance widenings as a condition of Draft Plan of Subdivision, Condominium Description, Site Plan Approval or the Consent process pursuant to the *Planning Act*.

- d) The boundaries of the designated road allowance will generally be parallel to the centre line of the original road allowance. The Town shall, wherever possible, take the required road allowance widening equally from either side of the centreline. Where conditions require taking the widening unequally from one side of the centreline, up to 50 percent of the widening will be obtained as a condition of *development* approval. Any land acquisition greater than 50 percent will be obtained through a negotiated agreement with the landowner.
- e) Allowances for additional traffic control devices, on-street parking, turn lanes, and other roadside engineering elements such as grading and sightlines are not specifically identified in this Plan and additional right-of-way may be required for their construction. Where additional land is required for widenings, extensions and/or intersection improvements, such lands shall be obtained, wherever possible, in the course of approving new *development* under the authority of the *Planning Act*, the *Municipal Act* and the *Public Transportation and Highway Improvement Act*. The Town may take additional road allowance widenings:
- i. For cut and fill purposes where the proposed road configuration cannot be achieved within the designated road allowance;
 - ii. To provide sufficient distances and room for auxiliary turn lanes, roundabouts, pedestrian/cycling/transit facilities, street illumination and/or for traffic control devices; and/or,
 - iii. At intersections to provide for daylight triangles. The maximum length of the side of a daylight triangle will be 15 metres.
- f) Where required, road allowance widenings, intersection improvements and road closures will comply with an approved Municipal Class *Environmental Assessment* process in accordance with the *Environmental Assessment Act*.
- g) Final road allowance widths shall be determined through the completion of detailed design studies as a condition of draft plan approval in accordance with the Town's approved roadway design standards. The studies will include the placement of services, accommodation of all road users, the allocation of parking, and shall address any traffic concerns or issues to the satisfaction of the Town. The impact on the streetscape, including street lighting, shall also be considered before undertaking any road or intersection widening.
- h) The Town will work with the Province and York Region to plan and protect for the following corridors and facilities as shown on **Schedule 8**:
- i. Highway 400-404 Link (Bradford By-pass);
 - ii. Interchanges, mid-block crossings and interchange ramp extensions on 400-series highways;
and,
 - iii. Regional and other arterial street crossings as identified in the York Region Transportation Master Plan.
- i) Street widenings and proposed Regional roads shall be in accordance with the environmental policies of this Plan and shall protect and enhance the *Natural Heritage System*.
- j) The planned street widths for Regional Roads shown on **Schedule 8** represent the required street widths under the Plan and may include York Region's transportation and transit requirements for vehicle lanes, sidewalks, cycling facilities, high-occupancy-vehicle lanes, public transit lanes and transit facilities, boulevards, landscaping and public streetscape enhancements. Notwithstanding the above:

- i. Additional widths may be required for elements such as sight/daylight triangles, turning lanes, cuts, fills and extra turn lanes; and,
 - ii. Where planned street widths greater than 41 metre right-of-way, the street widths shown on Schedule 8 shall include exclusive left and/or right turn lanes.
- k) As a condition of the approval of a development application, landowners are required to provide land at no expense to York Region for Regional street widenings, as identified on Schedule 8, based on the following principles, and in accordance with the Planning Act:
- i. That land will be conveyed to York Region for street widenings, sight triangles, cuts, fills, exclusive left and/or right turn lanes, and extra turn lanes required as a result of new growth and development, changes in use that generate significant traffic volumes, or additions that substantially increase the size or usability of buildings or structures;
 - ii. That in general, street widenings shall be taken equally from the existing or approved Environmental Assessment centre line of construction; however unequal or reduced widenings may be required where constraints or unique conditions such as topographic features, historic buildings or other cultural heritage resources such as archaeological features, significant environmental concerns or other unique conditions necessitate taking a greater widening or the total widening on one side of the existing street right-of-way; and,
 - iii. That additional land may also be required to construct future grade separations.
- l) In cases where a Regional street widening results in a greater requirement for land on one side of the existing right-of-way based on the centre line of construction, which extends beyond the road allowance width identified on Schedule 8, and if the constraint is the result of existing or approved development, man-made physical obstructions which cannot reasonably be relocated, or other development related constraint York Region will, unless otherwise agreed to, compensate the landowner for those lands in excess of the planned road allowance limit.
- m) Land required for new or realigned Regional roads to accommodate land development be conveyed, at no expense to York Region, up to and including the first 41 metres of the required right-of-way.

5.2.4 Municipal Service Infrastructure Systems

5.2.4.1 Intent

- a) This Plan provides overarching policies that are intended to complement the more detailed requirements and guidelines identified in the Town and Region's various municipal service infrastructure-related Master Plans. The Town's Growth Management Strategy is predicated on the provision of publicly owned and operated services for the provision of domestic water and the collection and treatment of wastewater. It is the intent of this Plan to:
- i. Ensure that the provision of services will be phased in such a manner to deliver the objectives of this Plan to create complete communities;
 - ii. Require that all new development within the Central Growth Area and within the Mount Albert Greenbelt Settlement Area be connected to the municipal service infrastructure network, and in accordance with the Town and Region's Water and Wastewater Master Plans;
 - iii. Provide municipal service infrastructure to all existing partially and privately serviced development within the Central Growth Area and the Mount Albert Greenbelt Settlement Area. It is recognized that, in some cases, partial services exist and will be permitted to

Deleted: Regional or local

Deleted: or a suitable alternative servicing strategy, to the satisfaction of the Town and York Region...

continue until such time as individual services are replaced with a municipally owned and operated system.

Deleted: and,

iv. Recognize that private servicing options are required within the rural/agricultural area; and,

Deleted: .

v. Ensure that infrastructure is phased in a manner that supports growth in a fiscally responsible manner that addresses phasing in the Central Growth Area including the New Community Areas as well as the Designated Greenfield Areas in a manner that is consistent with provincial and regional policies and the Town and Region's Master Plans.

b) It is also the intent of this Plan that municipal service infrastructure planning will consider the Town's needs beyond the planning horizon of this Plan, in accordance with the Town and Region's Master Plans.

Deleted: Servicing

5.2.4.2 General Policies

Master Servicing Plans

a) All municipal service infrastructure works shall conform with the relevant policies of this Plan, and shall be consistent with the requirements and guidelines in the Town's various Infrastructure-related Master Plans, the Urban Design Manual and the York Region Water and Wastewater Master Plan.

Deleted: and

Deleted: . The Town's Master Servicing Plan provides requirements and guidelines with respect to:
Wastewater servicing infrastructure;
Water servicing infrastructure; and,
Storm water management infrastructure.

Servicing Allocation Tracking and Assignment System

b) The Town shall maintain a Servicing Allocation Tracking and Assignment System for the purposes of assigning servicing allocation for growth and development.

c) Before the approval of any application for development, the Town must be satisfied that adequate municipal servicing infrastructure, including overall system capacity and allocation, is available or can efficiently and economically be provided to support the proposal, in accordance with the Town's Servicing Allocation Tracking and Assignment System. Where adequate municipal servicing infrastructure does not exist, the Town may not approve the application or may use Holding (H) provisions in the Zoning By-law to regulate the timing of development. Where adequate servicing capacity and/or allocation does not exist to support a proposed development, the Town will not be obligated to provide such servicing in advance of development.

Deleted: For the purposes of this policy, non-residential, institutional, and employment development, where permitted, does not require the specific assignment of servicing allocation.

d) The Town will ensure that the provision of appropriate water and wastewater infrastructure and servicing capacity is coordinated with plans of subdivision, plans of condominium, site plans or any other development applications in order to ensure services are available prior to occupancy.

Employment Areas

e) The Town shall work with York Region to ensure that the water conservation targets for the Employment Areas developed as part of the Town-wide water conservation program shall be met.

Deleted: <#>The Town may consider alternative, innovative, and sustainable privately developed service infrastructure systems where it and York Region are satisfied that the proposed system will not become a financial burden on the municipality and where all environmental concerns have been addressed to the satisfaction of the Province, York Region and the Town.

Capacity Reserve

f) The Town shall maintain a specific amount of reserve capacity for servicing which is to be assigned to projects that, in the consideration of Council, satisfy the growth management objectives in Section 3 of this Plan.

Deleted: Notwithstanding any other policy of this Plan, no specific water and wastewater capacity allocation is required for the Employment Areas as identified on Schedule 1. Notwithstanding the above, t...

The Extension and Improvement of Services

- g) The extension and improvement of local municipal service *infrastructure* required to accommodate growth based on the planning horizon of this Plan will be carried out in accordance with capital budget provisions or separate agreements, and, wherever possible, it will be coordinated with other public works including extensions or improvements to the transportation and utility distribution systems. No municipal service *infrastructure* shall be permitted with respect to any service which is external to the subdivision lands, unless approved by the Town.
- h) All improvements for new water and wastewater *infrastructure* systems shall conform to the applicable Provincial plans including source protection plans.
- i) Water and wastewater systems shall be sized to consider the potential for expansion of the service area, *intensification* and increased servicing allocation where permitted by this plan, applicable Regional Plans, and Provincial Plans.
- j) The planning and design of water and wastewater *infrastructure* shall consider potential impacts from climate change.

Municipal Services Outside Settlement Areas

- k) Where municipal services exist outside of *settlement areas* within an existing municipal servicing area boundary as defined by the *environmental assessment*, connection to a municipal service may be permitted for only existing or permitted uses subject to the submission of suitable studies, administrative and financial arrangements to the satisfaction of York Region

Functional Servicing Plan

- l) The preparation of a Functional Servicing Plan, as required by the relevant policies of this Plan, shall include studies to determine the most logical and economic methods of supplying the proposed *development* with water distribution and wastewater facilities and incorporate conservation strategies and the protection of the natural environment including key *natural heritage* and key hydrologic features.

The Greenbelt Plan

- m) Proposals for municipal service *infrastructure* within or crossing the Greenbelt Protected Countryside shall demonstrate that it can be provided in a manner that does not negatively impact *natural heritage* features, or their associated *ecological functions*, or the quality and quantity of ground and surface water, including stream base flow, and is sufficient to accommodate the proposed use(s), in accordance with the *Natural Heritage* System policies of this Plan.
- n) All proposals for municipal service *infrastructure* within or crossing the Greenbelt Protected Countryside shall be subject to the water and sewage *infrastructure* policies of Section 4.2.2 of the Greenbelt Plan.

5.2.4.3 Municipal Water Servicing Infrastructure

Deleted: .

- a) *Development* shall provide appropriate water servicing *infrastructure*. Water servicing *infrastructure* shall be designed, constructed and maintained to:
- i. Provide adequate service to proposed *developments*;
 - iii. Accommodate full *development* of the Central Growth Area and the Mount Albert Greenbelt *Settlement Area*;
 - iv. Satisfy the engineering/*development* standards of the Town, York Region and/or any agency with jurisdiction; and,
 - v. Incorporate innovative water conservation measures, which may include elements identified by York Region and the Town's Thinking Green *Development* Standards.

Deleted: <#>A municipal water supply system shall be maintained and expanded as necessary by York Region to service the Community and Employment Areas within the Central Growth Area and the Mount Albert Greenbelt Settlement Area. Sufficient water storage to provide an adequate emergency supply and fire protection shall also be provided by York Region.¶

5.2.4.4 Municipal Wastewater Servicing Infrastructure

- a) *Development* shall provide appropriate wastewater servicing *infrastructure* as approved by York Region and the Town and, where necessary, the Province.
- b) Wastewater servicing *infrastructure* shall be designed, constructed and maintained to:
- i. Provide adequate service to proposed *developments*;
 - ii. Accommodate the full *development* of the Central Growth Area and the Mount Albert Greenbelt *Settlement Area*; and,
 - iii. Satisfy the engineering/*development* standards of the Town, York Region, and/ or any agency with jurisdiction.
- c) The Town shall work with York Region to reduce the extent and amount of inflow and infiltration in both Regional and Town owned and operated wastewater systems in a manner consistent with York Region's programs and standards;
- d) The Town shall encourage the use of gravity sanitary sewers whenever possible, as a cost-effective and energy-efficient alternative to maintaining and operating pumping or lift stations.
- e) New (private or municipal) sewage system *infrastructure*, wherever possible, should be located outside of *Significant Threat Areas* '1' and '2', as identified in **Appendix I**.
- f) The Town shall work with York Region to decommission the Holland Landing lagoon system for sewage treatment as an essential first phase of servicing for the Town.
- g) That where individual on-site sewage systems have been identified as a significant drinking water threat in vulnerable areas of a Wellhead Protection Area, connection to municipal wastewater systems, where they exist, is required, and allocation is to be withdrawn from the municipal reserve.

Deleted: to undertake studies

Deleted: in accordance with York Region's Inflow and Infiltration Reduction Strategy

5.2.4.5 Mount Albert Servicing

- a) All existing and proposed *development* within the Greenbelt *Settlement Area* of Mount Albert, as shown on **Schedule 1**, shall be serviced by municipal water and sanitary sewers.
- b) It is the policy of this Plan to recognize the approved design capacity, serviceable population and Certificate of Approval for York Region's sewage treatment facility in the Community of Mount Albert within the context of the requirements of the *Lake Simcoe Protection Plan* and any associated phosphorus loading objectives.

Deleted: , or a suitable alternative servicing strategy, to the satisfaction of the Town;

5.2.4.6 Private and Partial Servicing

- a) *Development* on individual private services may only be considered for permitted uses on an existing lot of record, or to support *development* permitted within the Greenbelt Protected Countryside. Any such *development* proposal shall be required to undertake hydrogeological and other technical studies relating to soil conditions, groundwater stability, demonstration of no adverse impacts to groundwater quality and the suitability of the area for septic tank systems and tile beds to determine their impact on the future *development* and existing or proposed *adjacent land* uses and shall be subject to the approval of the Province, or the Town.
- b) Outside of *Settlement Areas*, individual private water or sewer systems will be the primary method of servicing where site conditions are suitable for the long-term provision of such services.
- c) Municipal water and wastewater services referred to in this Plan shall not be installed on any street occupied by existing residential dwellings unless as deemed appropriate by the Town. Where the service must be installed on that particular street in order to provide service to new *development*, existing residents will not be required to contribute to the cost of construction of the service until such time as they wish to connect to the same.
- d) Replacements for existing wells or septic tanks will be permitted if necessary for health and/or safety purposes. New or expanded partial servicing may be permitted where such servicing is necessary to address failed individual on-site sewage or water services serving existing *development*.
- e) Notwithstanding any other relevant policies of this Plan, where the protection of public health is an issue, in areas of existing groundwater contamination as determined by a Medical Officer of Health, and where full municipal water and wastewater services is not planned, available, or feasible in such an area, and cannot be provided, private communal water supply and wastewater treatment systems may be considered for existing residential development. Consideration of private communal sewage systems shall be reviewed in the context of applicable Town and Regional guidelines, Provincial plan policies, suitable administrative, engineering, environmental and financial arrangements to the satisfaction of the Region and the Province.

Interim Servicing

- f) Notwithstanding any other relevant policies of this Plan, Council may, only in consultation with York Region, permit the early *development* of lands on the basis of interim private servicing for permitted employment uses within *Employment Areas*, as long as appropriate agreements have been executed with the Town ensuring that the site will be serviced with full municipal services within a reasonable timeframe in conformity with the servicing policies of this Plan and the following:
 - i. When full municipal services are made available, the *development*, at no cost to the Town or York Region shall connect to the municipal service system based upon an agreeable time frame as determined by the Town and the Region;
 - ii. The interim private communal system shall be designed to the satisfaction of York Region for future connection to full municipal services as part of the municipal system;
 - iii. An economic/fiscal impact statement shall be submitted to the satisfaction of the Town and

Deleted: as well as institutional uses and community facilities within the Central Growth Area or the Mount Albert Greenbelt Settlement Area,

Deleted: and

Deleted: .

York Region to confirm that the proposed *development* will have no financial burden on the Town or York Region:

- iv. A servicing justification report shall be prepared to the satisfaction of York Region to consider and evaluate alternative servicing options have been considered and evaluated in terms of, but not limited to alternative locations, where full municipal services exist or are planned;
- v. A *Natural Heritage Evaluation* and/or *agricultural impact assessment* shall be submitted to the satisfaction of York Region to ensure that environmental and agricultural impacts have been addressed and that the *private communal water and/or wastewater services* are suitable;
- vi. All agreements and approvals required to provide *private communal water services* and/or *private communal sewage services*, planning and/or *development* agreements for applications shall be in place before or form part of the *development* approval for applications submitted under the Planning Act;
- vii. Any proposal shall comply with all applicable Provincial legislation and plans: and,
- viii. Within the *Lake Simcoe Protection Plan Area*, it shall be demonstrated that the *private communal sewage* system does not add phosphorus loadings to the *watershed* in accordance with the *Lake Simcoe Protection Plan*.

Partially Serviced Areas

- g) The Town may explore the provision of wastewater servicing to areas within the existing Central Growth Area and the Mount Albert Greenbelt *Settlement Area* which are currently partially serviced, pursuant to the *Local Improvement Act*, *Municipal Act* or other instruments to finance such work through benefiting property owners.
- h) Existing areas designated General Employment at Oriole Drive/Sluse Road, Toll Road/Centennial Road, and Bales Drive and at other scattered locations as shown on **Schedules 3A, 3B, and 5** are serviced by private sanitary sewage disposal systems. Such private systems shall conform to the standards and requirements of the Province.

Oak Ridges Moraine Conservation Plan

- i) In the Oak Ridges Moraine Plan Area, the policies of Section 43 (sewer and water services), and Section 44 (partial services) and Section 45 (storm water management), of the Oak Ridges Moraine Conservation Plan shall apply, in addition to the policies of this Plan.
- j) In accordance with Section 44 of the Oak Ridges Moraine Conservation Plan, the construction or expansion of partial services in the Moraine Area is prohibited unless such construction or expansion is necessary to address a serious health or environmental concern that is identified by the local medical officer of health, the Town, York Region, or other designated authority.

Lake Simcoe Protection Plan

- k) Subject to the establishment of a stable funding source, the Town may undertake re-inspection programs to review, evaluate, and assess the performance of private sewage systems in existing *development* areas proximate to *permanent streams* tributaries of Lake Simcoe and the East Holland River as part of the implementation of the *Lake Simcoe Protection Plan*.

- l) Subject to the policies of the *Lake Simcoe Protection Plan*, a new on-site sewage system or subsurface sewage works shall not be permitted within 100 metres of the Lake Simcoe shoreline, other lakes, or any *permanent stream* except in the following circumstances:
 - i. A proposal for an on-site sewage system or subsurface sewage works that would serve an *agricultural use*, an agricultural-related use or a public open space;
 - ii. A proposal for an on-site sewage system or subsurface sewage works that would replace or expand the capacity of an existing on-site sewage system or subsurface sewage works that will serve a use that would have been permitted by the applicable zoning by-law, as of the effective date of the *Lake Simcoe Protection Plan*; or,
 - iii. A proposal for an on-site sewage system or subsurface sewage works that relates to a *development* proposal for only one dwelling, where the proposal would have been permitted by the applicable zoning by-law, as of the effective date of the *Lake Simcoe Protection Plan*.
- m) No new non-municipal sewage treatment plant shall be established in the *Lake Simcoe watershed* unless the person applying to establish the plant can demonstrate that:
 - i. The plant will result in a net reduction of phosphorus loadings to the *watershed* from the baseline conditions for the property that would be serviced by the new plant; or,
 - ii. The undertaking that the plant will serve will not add phosphorus loadings to the *Lake Simcoe watershed*.

5.2.5 Stormwater Management

5.2.5.1 Intent

- a) It is the intent of this Plan to minimize the volume and maximize the quality of surface drainage from new *development*. Consequently, run-off from individual *development* sites is to be minimized and the impact of any proposed *development* on local and area-wide drainage patterns is to be identified. Further, it is the intent of this Plan to:
 - i. Ensure that stormwater management systems are designed and constructed in accordance with sound environmental and engineering best practices;
 - ii. Pursue and implement sound stormwater management practices that will ensure adequate protection from flooding and erosion, maintain and/or improve water quality and enhance the environmental, aesthetic and recreational potential of watercourses; and,
 - iii. Reduce phosphorus loading to Lake Simcoe and its tributaries.

5.2.5.2 General Policies

- a) To ensure the health of the *watersheds* and sub *watersheds* in the Town and in downstream areas, stormwater management is required for all new *development* areas, *infill*, and *redevelopment* projects in accordance with the policies of this Plan.
- b) The policies of this Section are intended to promote and implement effective stormwater management techniques that will help to reduce erosion; avoid downstream flash flooding; reduce nutrient, siltation and sediment loading; sustain *fish habitat*; and help to improve the quality of Lake Simcoe and its tributaries.
- c) The Town shall develop and adopt a set of guidelines for alternative *development* standards and *Low Impact Development* criteria that promote the use of infiltration, bioswales

and other alternatives to piped solutions to stormwater management.

- d) The Town shall require Enhanced Protection Level (in accordance with MOE's Stormwater Management Planning and Design Manual, 2003) for all new stormwater management facilities and stormwater management practices that will limit the post *development* stormwater run-off flows to a level at or below pre-development flows for the two (2) year through one hundred (100) year events.

e) Stormwater management ponds are prohibited in the *Natural Heritage* System, unless otherwise approved by the Town.

Deleted: Conservation Authority

f) The Town shall require that development and site alteration proposals meet applicable stormwater management policies, guidelines and best practices.

5.2.5.3 The Stormwater Management Treatment Approach

- a) The preparation of comprehensive master environmental servicing plans in accordance with the requirements outlined in policy 4.2.5.2 b) iii. If this Plan are required as a component of *Secondary Plans* and *major development* or re-development to minimize stormwater volume and contaminant loads, and maximize infiltration through an integrated treatment approach, which may include techniques such as rainwater harvesting, runoff reduction of solids and materials at source, phosphorus reduction, constructed *wetlands*, bioretention swales, green roofs, permeable surfaces, clean water collection systems, and the preservation and enhancement of native vegetation cover. Such plans shall also demonstrate how stormwater pond discharges and sanitary sewers and related pipes can be located outside of *Significant Threat Areas* '1' and '2', if possible, as identified on Map 5 in **Appendix I**.
- b) The design and sizing of stormwater management facilities and studies referenced in this Plan shall consider long-term growth and *development* within the subwatershed as determined by the Town. All stormwater management facilities shall be:
 - i. Oriented, designed and constructed to integrate with any adjacent *natural heritage* features;
 - ii. Naturalized with the opportunity for public pedestrian pathways to complement the adjacent natural features and area and designed to the satisfaction of the parkland dedication required by the Plan; and,
 - iii. Designed to remove a minimum of 80 percent of suspended solids.
- c) It is recognized that reciprocal arrangements between the Town and adjacent municipalities may be necessary to accommodate the flow of stormwater across municipal boundaries. For stormwater flows that cross municipal boundaries, (a) master drainage plan(s) and agreement(s) shall be subject to review and acceptance by the receiving municipality and appropriate agencies. These plans and agreements shall address, among other things, the quality and quantity of water received. A master drainage agreement for the *watershed* in which *development* is proposed, but not individual project drainage agreements, shall be required as a condition of *development* approval.
- d) The Town shall prepare comprehensive Stormwater Management Master Plans for specific subwatersheds or *development* areas within the Town, in consultation with the Conservation Authority and the Province as required under the *Lake Simcoe Protection Plan*.

- e) New Community Areas require Secondary Plans that are based on the preparation and implementation of comprehensive master environmental servicing plans in accordance with the requirements outlined in policy 4.2.5.2 b) iii and shall include urban stormwater management approaches. Within all *Secondary Plan* Areas, a Stormwater Management Master Plan shall be included in the *Secondary Plan* process undertaken as part of the *development* approvals process. Stormwater Management Master Plans shall:
- i. Review and refine the extent of the existing *floodplain* mapping;
 - ii. Manage the quality of stormwater run-off as part of the regular storm water management program in accordance with the Province's Stormwater Management Planning and Design Manual and the *Lake Simcoe Protection Plan*, as it may be amended;
 - iii. Establish preliminary quantity and quality targets for stormwater, which will, among other things, ensure no increase in flows from predevelopment levels;
 - iv. Establish requirements for erosion control and sediment control plans during construction and post construction;
 - v. Establish a hierarchy of source, lot-level, conveyance and end-of-pipe controls;
 - vi. Minimize and, where possible, consolidate the number of stormwater treatment facilities;
 - vii. Undertake a flooding and erosion study to identify and mitigate downstream flooding and erosion impacts resulting from the proposed *development*;
 - viii. Provide details on size and location of stormwater management facilities;
 - ix. Establish a monitoring program for long-term assessment of drainage impacts of *development*;
 - x. Demonstrate through an evaluation of anticipated changes in the water balance between pre-*development* and post- *development*, how such changes shall be minimized; and,
 - xi. Demonstrate through an evaluation of anticipated changes in phosphorus loadings between pre-development and post- development, how the loadings shall be minimized.
- g) In areas with Subwatershed Stormwater Management Master Plans, proponents of the *development* must show how *development* is consistent with the Study and/or Master Drainage Plan to the satisfaction of the Town and the Conservation Authority, and in consultation with the Province. Functional Servicing Studies submitted as a condition of draft plan of subdivision approval shall demonstrate this consistency and provide detail on stormwater management pond sizes, and design.
- h) In areas where there is no Stormwater Management Master Plan either in place or required by this Plan, applications for *development* or *site alteration* shall be supported by a Stormwater Management Plan that includes:
- i. The facilities required for controlling the quantity and quality of stormwater runoff, including their size, location, and capacity;
 - ii. Pre-and post-*development* discharge calculations;
 - iii. The measures necessary to control erosion, sedimentation, and site stability during and after construction;
 - iv. The storm sewer and outfalls to the receiving watercourses;
 - v. The environmental impacts of stormwater management facilities on any adjacent *natural heritage* features and the associated *ecological functions*;

- vi. Best Stormwater Management Practices and innovative measures for greater quality controls;
 - vii. Any specific alternative *development* features to maximize on-site infiltration and *Low Impact Development* techniques;
 - viii. Demonstration of how pre-*development* recharge rates will be maintained to the greatest extent possible by implementing *best management practices* such as LID (*low impact development*) techniques;
 - ix. Phosphorus budget and water balance; and,
 - x. Means of directing the discharge of storm water, where possible, outside of *Significant Threat Areas* '1' and '2', as identified in **Appendix I**.
- i) Every owner and operator of a new stormwater management works in the *Lake Simcoe watershed* shall be required to build, maintain and financially sustain the works for the life of the asset in accordance with applicable legislation and guidelines to ensure that they function as designed and inspect and maintain the works on a periodic basis.
- j) Every owner and operator of a new priority stormwater management works in the *Lake Simcoe watershed* shall be required to build, maintain and financially sustain the works for the life of the asset in accordance with applicable legislation and guidelines to ensure that they function as designed and inspect and maintain the works on a periodic basis.
- k) Applications for *development* and *site alteration* in the Greenbelt Protected Countryside shall be accompanied by a Stormwater Management Plan which demonstrates that:
- i. Planning, design, and construction practices will minimize vegetation removal, grading and soil compaction, sediment erosion, and impervious surfaces;
 - ii. Where appropriate, an integrated treatment approach shall be used to minimize stormwater management flows and structures through such measures as lot level controls and conveyance techniques, such as grass swales; and,
 - iii. Applicable recommendations, standards or targets within *watershed* plans and water budgets are complied with.
- l) New stormwater management ponds should be located, where possible, outside of *Highly Vulnerable Aquifer* areas and *Ecologically Significant Groundwater Recharge Areas*, as identified on the mapping provided in **Appendix I**.
- m) New stormwater management facilities shall be designed to reduce the risk of contaminating drinking water, and where possible direct the discharge of stormwater outside of Wellhead Protection Areas, where the activity is identified as a significant drinking water threat in accordance with applicable policies in the South Georgian Bay Lake Simcoe Source Protection Plan. Specific types of stormwater management facilities may not be permitted where the activity is identified as a significant drinking water threat in accordance with the South Georgian Bay Lake Simcoe Source Protection Plan.
- n) A salt management plan may be required as part of a complete application. Such a plan may include, but not be limited to, mitigation measures regarding the design of parking lots, roadways and sidewalks to minimize the need for repeat application of road salt and directing stormwater discharge outside of *Significant Threat Areas* '1', '2' and '3', *Significant Groundwater Recharge Areas* and *Highly Vulnerable Aquifers*, where possible or to storm sewers and provisions to hire

Deleted: monitor the operation of works, including monitoring the quality of the effluent from the works, on a periodic basis.

certified contractors.

Oak Ridges Moraine

- o) In the Oak Ridges Moraine Plan Area, the policies of Sections 45 (stormwater management), Section 46 (stormwater management plans), and Section 47 (rapid infiltration basins and columns) of the Oak Ridges Moraine Conservation Plan shall apply, in addition to the policies of this Plan.

5.2.6 Wellhead Protection

5.2.6.1 Intent

- a) *Wellhead Protection Areas* are zones delineated by York Region in accordance with the *Clean Water Act*, 2006, with mapping provided in **Appendix I**, in the vicinity of domestic water supply wells where land uses must be carefully planned to protect the quality and quantity of the water supply. It is the intent of this Plan to:
 - i. Protect groundwater quality from degradation;
 - ii. Ensure sources of water are not compromised in the future as a result of land use decisions; and,
 - iii. Protect the quality and quantity of the municipal water supply from incompatible uses and sources of contamination in partnership with the Province, York Region, and the Conservation Authority.

5.2.6.2 General Policies

- a) The *Wellhead Protection Areas* delineated on mapping provided in **Appendix I** are based on *time of travel* zones as follows:
 - 100 Metre Zone - *Wellhead Protection Area A*
 - 0-2 Year Zone - *Wellhead Protection Area B*
 - 2-5 Year Zone - *Wellhead Protection Area C*
 - 2-10 Year Zone - *Wellhead Protection Area C1*
 - 5-25 Year Zone - *Wellhead Protection Area D*
- b) The areas identified could change due to future refinement based on a better understanding of the groundwater flow regime. Changes to the *Wellhead Protection Areas* or policies will require an Amendment to this Plan.
- c) Any applications for *development* within *Wellhead Protection Areas A, B, and C* are subject to the provisions of the South Georgian Bay Lake Simcoe Source Protection Plan where certain land use activities may be prohibited.
- d) In *Wellhead Protection Areas A, B, C, and D*, a *Source Water Impact Assessment and Mitigation Plan* will be prepared and approved by York Region prior to the establishment of land uses that involve the storage and/or manufacture of:
 - i. Petroleum-based fuels and or solvents;
 - ii. Pesticides, herbicides, fungicides or fertilizers;
 - iii. Construction equipment;
 - iv. Inorganic chemicals;

Deleted: and,

- v. Road salt and contaminants as identified by the Province;
 - vi. The generation and storage of hazardous waste or liquid industrial waste, and waste disposal sites and facilities;
 - vii. Organic soil conditioning sties and the storage and application of agricultural and non-agricultural source organic materials;
 - viii. Snow storage and disposal facilities.
 - ix. Tailings from mines; and,
 - x. Dense non-aqueous phase liquids (DNAPLS).
- e) The expansion of existing incompatible activities, as outlined in d), is prohibited within the 100 metre zone (*Wellhead Protection Area A*), as shown in **Appendix I**.
- f) The expansion of existing incompatible activities, as outlined in d), within the 100m to five year *time of travel zones (Wellhead Protection Areas A, B, and C)*, as shown on mapping provided in **Appendix I**, will be discouraged but may be permitted subject to an approved *Source Water Impact Assessment and Mitigation Plan*.
- g) *Redevelopment* of incompatible activities, as outlined in d), within Wellhead Protection Zones to more compatible uses is encouraged subject to an approved *Source Water Impact Assessment and Mitigation Plan*.
- h) Residential dwelling units where there is the storage and use of incidental volumes of dense non-aqueous phase liquids for personal/ domestic use are exempt from Section d).
- i) Any applications for a land use other than low density residential (*less than 4 dwellings*) in *Wellhead Protection Area A, B, and C* will require a Section 59 notice issued by the Risk Management Official as part of the complete application requirements under the *Planning Act, Condominium Act and Ontario Building Code Act*.
- j) In *Wellhead Protection Area A* and the 0-to-2 year *time of travel zone*, as shown on **Map 4 of Appendix I**, new storage of animal manure, undertaking of animal agriculture and the storage of agricultural equipment for other than personal or family use, is prohibited.
- k) Proposed geothermal systems are subject to the following:
- i. Geothermal systems are prohibited within *Wellhead Protection Areas (WHPA) A and B* with a vulnerability score of 8 or higher;
 - ii. Only horizontal closed-loop geothermal systems are permitted within the WHPA-B where the vulnerability score is 6 or less, subject to Regional approval;
 - iii. Notwithstanding policies i. and ii., within *Wellhead Protection Areas*, the entirety of the geothermal systems shall be above the municipal aquifer;
 - iv. Notwithstanding policies i. and ii., geothermal systems are permitted in WHPAs, and future planned municipal water systems where potable drinking water site condition standards can be demonstrated to the satisfaction of York Region; and
 - v. Notwithstanding policies i. and ii., within WHPAs and where future planned municipal water systems have been identified by York Region, proposed geothermal systems as part of a *Planning Act, Condominium Act, and Building Code Act* application, shall only be permitted if approved by York Region.

Oak Ridges Moraine

- l) In addition to the policies of this Section of this Plan, The Oak Ridges Moraine Conservation Plan also provides a policy framework for Wellhead Protection that must be referenced in considering any application for *development*. In the case of a conflict between the Policies for Wellhead Protection in this Plan and the Oak Ridges Moraine Conservation Plan, the more restrictive policies shall apply.

South Georgian Bay Lake Simcoe Source Protection Plan Significant Threats

- m) *Significant Threat Areas* correspond to the following Wellhead Protection Zones, as delineated on the mapping provided in **Appendix I**:

- Significant Threat Area 4*

- Wellhead Protection Area A, B & C

- Significant Threat Area 3*

- Wellhead Protection Area A and B with a vulnerability score of 8

- Significant Threat Area 2*

- Wellhead Protection Area A and B with a vulnerability score of 10

- Significant Threat Area 1*

- Wellhead Protection Area A with a vulnerability score of 10

- n) Within *Significant Threat Area '4'*, facilities for the handling, storage, processing and manufacturing of dense non-aqueous phase liquids are prohibited.
- o) Within *Significant Threat Area '3'*, the following land uses are prohibited:
 - i. Facilities for the handling, storage, processing and manufacturing of dense non-aqueous phase liquids;
 - ii. Waste Storage Sites and Facilities for the Landfilling of Municipal Waste and/or Solid Non-hazardous Industrial or Commercial Waste; and,
 - iii. Waste Disposal Sites where Liquid Industrial Waste is injected into a well.
- p) Within *Significant Threat Area '2'*, the following land uses are prohibited:
 - i. Facilities for the handling, storage, processing and manufacturing of dense non-aqueous phase liquids;
 - ii. Waste Storage Sites and Facilities for the Landfilling of Municipal Waste and/or Solid Non-hazardous Industrial or Commercial Waste;
 - iii. Waste Disposal Sites where Liquid Industrial Waste is injected into a well;
 - iv. Waste Water Treatment Plant & Disposal Facilities (includes lagoons, communal/ municipal sewage treatment facilities, large sewage vaults at sewage pumping stations) but excludes facilities regulated under the *Nutrient Management Act*;
 - v. Waste Storage and Disposal Sites and Facilities for hazardous liquid industrial waste at landfills and transfer stations;

- vi. Waste Storage and Disposal Sites and Facilities for wastes described in the definition of hazardous waste (O.Reg 347) at landfills and transfer stations as outlined in the Assessment Reports;
- vii. Waste Storage and Disposal Sites for PCB Waste;
- viii. Waste Storage, Treatment and Disposal Sites & Facilities for Tailing from Mines;
- ix. Petroleum Refining Waste Sites and Facilities for Land farming;
- x. Hazardous Waste Storage, Treatment and Disposal Sites and Facilities;
- xi. Road Salt Storage Facilities where the quantity is more than 5,000 tonnes;
- xii. Snow Storage Facilities and Disposal Sites (includes parking lots):
 - > At or above grade where the storage area is more than 1 hectare in area, except in emergency scenarios; and,
 - > Below grade where the storage area is more than 0.01 hectares in area;
- xiii. Non-residential, Industrial, Commercial, Institutional, Agricultural and Multi- residential Liquid Fuel and Fuel Oil Storage Facilities where the fuel is stored partially or below grade where the fuel quantity is more than 250 Litres or 2,500 Litres above grade which includes, but is not necessarily restricted to the following establishments:
 - > Permanent or mobile fuel or gasoline retail outlets;
 - > Gasoline Stations;
 - > Bulk plants;
 - > Marinas;
 - > Private fuel outlets; and,
 - > Farms.
 - > Establishments or Facilities for the handling, storage, and processing of organic solvents which includes, but not necessarily restricted to the following:
 - > Automotive sales and service establishments which use degreasers, paints, enamels, cleaners, and adhesives containing organic solvents; and,
 - > Establishments which store, use or sell cleaning supplies and glass cleaners which contain organic solvents;
- xiv. Agricultural Storage Buildings used for agricultural source material which includes, but is not necessarily restricted to the following materials:
 - > Animal manure including bedding materials;
 - > Milk house wash water;
 - > Mushroom compost;
 - > Regulated compost; and,
 - > Animal yard run-off and manure;
- xv. Commercial Fertilizer Storage Facilities for retail sale or storage where the total mass in any form (liquid or solid) is more than 2,500 kg;
- xvi. Residential Dwelling Units where fuel oil storage of more than 250 L of fuel oil is located partially or below grade;
- xvii. *Agricultural uses* which include livestock grazing and pasturing that generates nutrient units at an annual rate that is greater than 0.5 nutrient units/acre;

- xviii. Storage Facilities which contain pesticides for retail sale or storage in relation to its use in extermination where the total mass in any form (liquid, solid or gas) is more than 250 kg; and,
 - xix. Establishments where pesticides are manufactured, processed or wholesaled for retail and extermination where the total mass is more than 2,500 kg.
- q) Within *Significant Threat Area '1'*, the following land uses are prohibited:
- i. All of the prohibited uses noted within n);
 - ii. Agricultural outdoor confinement or farm-animal yards where the number of confined animals would generate more than 300 nutrient units/hectare/year; and,
 - iii. Storage Facilities for Non-Agricultural Source Material – Category 1.

5.2.7 Energy Production and Related Infrastructure

5.2.7.1 District Energy

- a) The Town's Community Energy Plan has identified that alternative energy solutions are necessary to achieve the Town's energy and greenhouse gas reduction targets for the planning horizon of this Plan. As the majority of the Town's growth is focused within the Central Growth Area, there is an opportunity to implement community energy in conjunction with new *development*. It is the intent of this Plan to:
- i. Encourage energy efficient building design and construction techniques that minimize space heating and cooling energy consumption;
 - ii. Encourage the establishment of district energy or an appropriate alternative within the Urban Area; and,
 - iii. Promote the *development* of renewable energy production facilities such as wind, solar, and geothermal sources.
- b) The Town shall work with the *development* industry and/or other partners to undertake District Energy Feasibility Studies as part of the *Secondary Plan* or *Community Design Plan* process, with particular focus on the following areas identified on **Schedule 1** to this Plan:
- i. *Major Transit Station Areas* and Major Local Centres;
 - ii. Major institutions including a post- secondary educational facility and/or major health care facility; and,
 - iii. *Employment Areas* adjacent to 400-series Highways.
- c) The Town will pursue funding partnerships with other government and non-government agencies to encourage the establishment of district energy services within the Central Growth Area.
- d) Where a district energy system is available for hook-up, *development* shall incorporate the necessary *infrastructure* for district energy in the detailed engineering design stage, including hydronic systems and pre- servicing with insulated pipes within a dedicated trench in the public right-of-way.

5.2.7.2 Renewable Energy Systems

- a) The Town will explore the potential of renewable energy technologies to contribute to the overall goals of the Town's Community Energy Plan and address the objectives of the *Green Energy Act*. It is the intent of this Plan to:
 - i. Encourage the use and implementation of *renewable energy systems*, such as wind, solar, geothermal or other clean technologies; and,
 - ii. Design and construct *renewable energy systems* shall be so as to minimize impacts on *adjacent land* uses, the environment and agricultural operations.
- b) New or expanded *renewable energy systems* should be designed and constructed to minimize impacts on *adjacent land* uses in order to prevent adverse impacts from odours, noise and other contaminants and minimize risk to public health and safety.
- c) The Town may impose limits on the extent, height and location of any proposed *renewable energy system*. Further, the Town, in partnership with the Province, as appropriate, shall ensure that the necessary agreements are in place to deal with ongoing operation and maintenance of any renewable energy facilities, as well as appropriate protocols for their ultimate decommissioning.
- d) Those renewable energy undertakings that are exempt from *Planning Act* approvals are subject to the *Green Energy and Green Economy Act*, as it may be amended from time to time. The *development* of new *renewable energy systems* are categorized according to the scale of electrical production and include:
 - i. *Individual Renewable Energy Generating Systems* – Individual Generating Systems are *renewable energy systems* that generate electricity only for an individual property or building and do not contribute to the electricity grid; and,
 - ii. *Large-Scale Renewable Energy Generating Systems* - Large Scale Generating Systems are more intensive *renewable energy systems* being comprised of one or more generating units and provide electricity into the provincial transmission grid.

Individual Renewable Energy Generating Systems

- e) The establishment of an Individual Renewable Energy Generating System will be permitted in the Town's Zoning By-law as structures or facilities accessory to the principle use of the property.
- f) The Town will promote and encourage the use of Individual Renewable Energy Generating Systems for both existing and new *development* through:
 - i. The establishment of an expedited and cost-effective process for building permits and other *development* approvals as required; and,
 - ii. Partnerships with the Province to advance on-site renewable energy technology.
- g) The design and construction of new *development* shall be designed to accommodate the installation of Individual Renewable Energy Generating Systems, such as photovoltaic or solar hot water heating.

Large-Scale Renewable Energy Generating Systems

- h) The *development* of Large-Scale Renewable Energy Generating Systems using solar energy shall be permitted in all land use designations, with the exception of the Environmental Protection Area

designation and shall be encouraged to locate within the Agricultural/ Long Term Growth Area.

- i) Large-Scale Renewable Energy Generating Systems using wind energy may be permitted in all land use designations but should be directed to lands within Prime Agricultural and *Rural Area* designations in order to reduce the potential for land use conflicts in *Settlement Areas*.
- j) Sites for Large-Scale Renewable Energy Generating Systems will have access to a public road with the existing design capacity to accommodate construction and maintenance vehicles needed for the Systems.
- k) Sites for Large-Scale Renewable Energy Generating Systems will have sufficient area to provide appropriate setbacks from sensitive residential and institutional land uses to provide safety and/or minimize other potential impact in accordance with the *Green Energy Act*.

5.2.7.3 Electric Power Generation Facilities

- a) The *development* of electric power facilities shall occur in an orderly manner to facilitate the efficient and reliable provision of adequate electric power.
- b) The proponent of the proposed facility shall consult with the Town on the location of any new electric power facilities.
- c) Non-renewable fuel-based electric power facilities may be permitted through a site specific amendment to this Plan provided that the planning of all such facilities is carried out having regard to the other policies of this Plan and fulfills the following requirements:
 - i. Submission and approval of technical reports including, but not limited to, air and noise emissions, water resources, land uses and environmental impact;
 - ii. All mitigation commitments surrounding air and noise emissions, water resources and environmental impacts, shall be implemented as set forth in the reports, including those approved by the Town and York Region;
 - iii. The facility shall not result in any plume- related fogging or icing of public roads and other *sensitive land uses*. The applicant shall conduct a plume study as part of the environmental report (if applicable) to the satisfaction of the Town
 - iv. The facility shall be designed and constructed to implement applicable Emergency Response Plan requirements;
 - v. Careful attention to architectural and urban design characteristics shall be given to all details in the design and review of facility to ensure compatibility with the existing community; and,
 - vi. All applications for electric power facilities shall be subject to Site Plan Approval.

5.2.8 Telecommunications, Utility and Technology Infrastructure

- a) Through coordination, shared use and innovation, telecommunications, utility and technology *infrastructure* can be provided efficiently, cost effectively and in a manner that supports the quality of life of the Town's communities. It is the intent of this Plan to:
 - i. Promote and encourage innovative telecommunications and utility systems within the Town to serve local businesses and residents and future *development*; and,

ii. Minimize the impacts of telecommunications and utility systems on people, wildlife, surrounding land uses, and the environment.

Deleted: -

Deleted: -

iii. Support emerging technologies such as broadband and review opportunities within existing communities to incorporate broadband infrastructure, where appropriate.

b) The Town will facilitate the coordination between growth management and the maintenance and expansion of the telecommunication sector, in terms of both technological advancement and service provision.

c) Prior to approval of *development*, the Town and proponents of *development* shall work with energy communication providers early in the planning process to ensure that adequate utility services and telecommunication networks are or will be established to serve the anticipated *development* and that these networks can be phased in and can be constructed, maintained, operated, and installed in a manner that is cost effective, efficient and minimizes disruption.

d) Public and private utilities will be permitted in all land use designations and will be installed, where possible, within public road allowances.

Where facilities cannot be located in a public road allowance, the provision of easements shall be permitted provided that their location does not detract from the function, amenity or safety of *adjacent land* uses.

e) Any future high voltage transmission lines should avoid existing residential areas and significant natural features and will be encouraged to locate among existing utility corridors or other rights-of-way, such as roads and railways, in order to minimize the fragmentation of properties.

f) Transmission lines should be coordinated with existing lines where feasible and, if above ground, should be designed so that the height is appropriate for the scale of the community.

g) All utility and transmission facilities within the Central Growth Area and the Mount Albert Greenbelt *Settlement Area* shall be planned for and installed so they are grouped or clustered, where feasible, and placed so as to not visually detract from the streetscape. Utility and telecommunication lines lines shall be installed underground within Village Core Areas, Green Lane *Secondary Plan Area*, Strategic Growth Areas and New Community Areas so as to minimize their visual impact on the area. Underground utility and telecommunication lines shall be encouraged in other areas. Additionally, the Town shall encourage telecommunication and utility providers to consider innovative methods of placing *infrastructure* on or within streetscape features such as lamp posts and transit shelters.

Deleted: Where feasible,

Deleted: are to

Deleted: particularly

Deleted: and the

h) All utilities and telecommunication service providers shall be located in a common trench or corridor, wherever feasible.

i) The Town shall strongly encourage the co- location of telecommunications facilities with existing structures, where feasible, to minimize the proliferation of telecommunication towers and structures within the Town.

j) The Town will protect utility corridors along the future Bradford Bypass corridor for long term servicing needs.

- k) The Town shall support broadband infrastructure and implementation of emerging technologies, advance telecommunications and open access conduit on all existing and future municipal roads and within subdivisions.

5.2.9 Waste Management and Diversion

5.2.9.1 Intent

- a) Reducing the volume of solid waste through a diversion program will help to ensure a sustainable natural environment and provide for the efficient use of municipal resources. It is the intent of this Plan to:
- i. Continue to support and/or develop and implement programs to further promote and maximize waste diversion that aligns with Provincial direction in the approval process for new multi-residential developments;
 - ii. Work with recycling service providers to help develop and implement a Source Separated Organics pick-up recycling program for industrial, commercial, institutional, and multi-unit residential *developments*; and,
 - iii. Encourage community involvement in reducing solid waste through the support of the Environmental Advisory Committee and other organizations.
 - iv. Help in achieving the waste management reduction and diversion targets identified in Regional and Local waste management plans.

5.2.9.2 General Policies

- b) Waste management will include, but not be limited to, waste diversion (composting and recycling), waste disposal and waste as a potential resource. The Town will continue to support and/or develop and implement programs to further promote waste diversion.
- c) A recycling collection box system or equivalent will be available throughout the Town.
- d) Proponents of new multi-unit and condominium *developments* will be required to submit a waste management plan demonstrating best practice of residential waste management through on-site separation and storage for all recyclables as addressed by the single residential unit municipal program(s). Multi-unit residential *developments* shall be required to incorporate three-stream waste collection capabilities and incorporate additional specialized programs where opportunities exist such as battery and electronic waste disposal. Waste collection on Regional Roads will not be permitted.
- e) Proponents of industrial, commercial and institutional *developments* will be required to submit a waste management plan demonstrating best practice of residential waste management through on-site separation and storage for all recyclables.
- f) The Town shall work with recycling service providers to develop and implement a Source Separated Organics pick-up recycling program for multi-unit residential, industrial, commercial and institutional *developments*.
- g) The Town shall work with York Region to develop and promote public or private programs to implement industrial, commercial, and institutional waste diversion and gradually implement targets and requirements for waste diversion.

Deleted: .

h) Waste audit and waste reduction plans (as defined in Ontario Regulation 102/94) shall be required as a background study to be submitted with *development* applications.

i) The Town shall encourage the exploration and implementation of innovative neighbourhood scale waste diversion initiatives and provide streamlined approvals, as well as support *developments* that incorporate such elements.

j) New waste disposal sites are prohibited within the Regional Greenlands System.



6.0

IMPLEMENTATION + INTERPRETATION

6.0 IMPLEMENTATION + INTERPRETATION

6.1 Implementation

6.1.1 ~~Provincial and Upper Tier Planning~~ Legislation

Deleted: /Plans

- a) The Town shall implement this Plan by using the power conferred upon it by the *Planning Act*, the *Places to Grow Act*, the *Municipal Act*, the *Heritage Act*, the *Development Charges Act* and such other statutes as may be applicable.
- b) The Town shall ensure that this Plan is in conformity with the *Planning Act*, the *Growth Plan for the Greater Golden Horseshoe*, and the *York Region Official Plan*. Further, the Town shall ensure that this Plan is consistent with the *Provincial Policy Statement*. Where there is a conflict between this Plan and any Provincial or Regional policy documents, the upper tier policies, or the more restrictive policies shall prevail.
- ~~c) All planning decisions shall conform to Provincial Plans, and shall be consistent with the Provincial Policy Statement, subject to applicable Provincial transition provisions.~~
- ~~d) Development application which have not been deemed complete by the date of this Plan's approval shall be subject to the policies of this plan.~~
- ~~e) Existing uses and residential dwellings on existing lots of record in the Greenbelt Plan Area are subject to Section 4.5 of the Greenbelt Plan.~~
- ~~f) In the Greenbelt Plan Area, where an official plan amendment was approved prior to December 16, 2004, to specifically designate land uses, the approval may continue to be recognized and further applications required under the Planning Act or Condominium Act to implement the official plan approval are not required to conform to the Greenbelt plan, and are permitted in this plan.~~
- ~~g) In the Greenbelt Plan Area, where a zoning by-law amendment was approved prior to December 16, 2004 to specifically permit land use(s), the approval may continue to be recognized and any further applications required under the Planning Act or Condominium Act to implement the land use permitted by the zoning by-law are not required to conform to the Greenbelt Plan. Applications to further amend the site-specific official plan or zoning by-law permissions for uses similar to or more in conformity with the provisions of the Greenbelt Plan, 2017 are also permitted. All such applications should, wherever possible, seek to achieve or improve conformity with the Greenbelt Plan, 2017.~~
- ~~h) Within the Oak Ridges Moraine Conservation Plan Area, uses, buildings and structures legally existing on November 15, 2001 are permitted in every land use designation, subject to the provisions of the Oak Ridges Moraine Conservation Plan.~~
- ~~i) All applications, matters or proceedings as defined under the Oak Ridges Moraine Conservation Act, commenced on or after November 17, 2001 are required to conform with the Oak Ridges Moraine Conservation Plan.~~

Deleted: transisiton

6.1.2 Financial Planning

6.1.2.1 Financial Sustainability

- a) Financial sustainability shall include the initial costs to service growth, the ongoing costs of operating and maintaining *infrastructure*, and the eventual replacement of the *infrastructure*.
- b) Future *development* will be monitored to ensure that a balance is maintained between demands for service and the overall fiscal capacity of the Town.

6.1.2.2 Financial Tools

- a) Where possible, the Town will use financial mechanisms available to it under any legislative authority, including *Development Charges*, *Development Charge* credit agreements and Community Capital Contributions, to ensure costs to service *complete community* growth are borne by the *development* creating the demand for the services. Improvements to existing programs and services shall be funded from the municipal tax base and user rates.
- b) The Town may consider innovative *infrastructure* financing tools, including public/ private partnerships, agreements with other government agencies, and developer front- end financing to provide community facilities and *infrastructure*.

Community Benefits Charges By-law

- c) The Town may prepare a background study and enact a By-law under the provisions of the *Planning Act*, to ensure that the capital cost of defined Community Benefits can be collected. The Town may enact a Community Benefits Charge By-law that applies to the Town as a whole, and/or to specific geographic areas within the Town.
- d) In addition to the exemptions included within the *Planning Act*, the Town may exempt some or all of the Community Benefits Charge or exempt certain *development* or *redevelopment* from the Community Benefits Charge as a means to promote specific *development*, *redevelopment* or revitalization objectives in accordance with this Plan.

Parkland Dedication By-law

- e) Parkland Dedication will occur in accordance with the provisions of the *Planning Act*. The Town shall prepare a Parkland Dedication By- law that requires that land be dedicated to the Town in an amount not exceeding:
 - i. 2 percent of land proposed for *development* or *redevelopment* for commercial or industrial purposes; and/or,
 - ii. 5 percent of land proposed for *development* or *redevelopment* in all other cases.
- f) As an alternative, in the case of land proposed for *development* or *redevelopment* for residential purposes, the Town's Parkland Dedication By-law may require that land be conveyed to the Town at a rate of one hectare for each 300 dwelling units proposed, or at a lesser rate as may be specified in the By-law. The land conveyed shall be used by the Town for park or other public recreational purposes.

Where cash-in-lieu of land is to be collected, it shall be limited to a maximum equivalent value of 1 hectare for each 500 dwelling units.

- g) The Town may also accept cash-in-lieu of any required parkland dedication, or part thereof.

Development Charges By-law

- h) It is important that the financial implications of growth are monitored. *Development* charges are the key source of funding growth-related *infrastructure*. The Town will regularly update its *Development* Charge By-law to help ensure the *infrastructure* required to service new *development* will be funded by the new *development*.
- i) The Town may enact a *Development* Charges By-law that applies to the Town as a whole, and/or to specific geographic areas within the Town. In addition, the Town may exempt some or all of the *Development* Charge or exempt certain *development* or redevelopment from the *Development* Charge as a means to promote specific *development*, redevelopment or revitalization objectives in accordance with this Plan.

6.1.2.3 Capital Works Program and Budget

- a) It is the intent of this Plan that, wherever possible, the Town, on the basis of the policies contained within this Plan, establish a staged program for the implementation and rehabilitation of community facility-related works, municipal service *infrastructure*, public works and/or any other municipally-assisted projects within the Town. A five-year capital improvement program should be developed to systematically implement it. This program should be reviewed annually as part of the capital budget procedure.
- b) The Town will undertake capital works programs, in accordance with the approved capital budget, to provide the municipal services and *infrastructure* necessary for Strategic Growth Areas and new growth.

6.1.3 This Official Plan

6.1.3.1 Official Plan Review

- a) The Town will review the policies in this Plan as part of a Provincially mandated review program, to ensure the continued relevance of the objectives and policies contained herein. Such a review will be in accordance with the requirements of the *Planning Act*.
- b) Reviewing of this Plan is required to identify planning issues and trends affecting the Town, to analyze the effectiveness of the policies of this Plan and to allow for adjustments and updating. It is critical to review, update and consolidate this Plan from time to time to ensure its continued relevance and usefulness.
- c) The Town will review existing and future legislation contained in the *Planning Act*, *the Places to Grow Act*, *the Municipal Act*, *the Heritage Act*, *the Development Charges Act* and other relevant Provincial statutes that apply to areas of municipal jurisdiction. The Town will, where appropriate, amend existing policy and/or By-laws or pass new By-laws to ensure land uses are properly regulated in accordance with the policies of this Plan, relevant legislation and associated regulations.

6.1.3.2 Monitoring

- a) In order to evaluate the effectiveness of this Plan, the Town will monitor *development* activity and changes in land use resulting from amendments to this Plan and changes to the Zoning By-law. Where it is deemed necessary due to changes in the physical, social or economic makeup of the municipality, or as a result of new Provincial, Region and/or municipal planning policy priorities/directions, this Plan shall be appropriately updated.

- b) Monitoring and measuring the performance of this Plan is critical to determine if:
 - i. The assumptions inherent to this Plan remain valid;
 - ii. The implementation of the policies fulfills the overall vision, principles and intent of the policies of this Plan;
 - iii. That *development* is being carried out in conformity with the policies of this Plan and consistent with the associated plans, guidelines and manuals adopted by the Town;
 - iv. Provincial growth and *intensification* targets as well as the growth and intensification targets of this Plan are being met;
 - v. The priorities identified in this Plan remain constant or require change; and
 - vi. Growth management strategies of this plan are being implemented.

Deleted: and,

Deleted: .

6.1.3.3 Amendments to this Plan

- a) An Amendment to this Plan shall be required where a policy, designation, Schedule or guiding principle is added, deleted, or significantly altered. The Town will consider applications for Amendments to this Plan within the context of the policies and criteria set out throughout this Plan.
- b) All Amendments to this Plan shall proceed in accordance with the *Planning Act* approval requirements.
- c) An applicant of an Amendment to this Plan shall be required to submit a planning justification report to demonstrate the rationale for such an Amendment, and shall be required to evaluate and address such matters, including but not limited to:
 - i. Conformity/consistency with Provincial policies and plans;
 - ii. Conformity to the vision, community values and policies of this Plan, and other Town adopted By-laws, plans and guidelines;
 - iii. The need for the proposed Amendment;
 - iv. Suitability of the lands for the proposed use;
 - v. Land use compatibility with the existing and future uses and built forms on surrounding lands; and,
 - vi. Adequacy of municipal servicing *infrastructure* and community facilities to support the proposed use.

Deleted: set out in this Plan, in addition to any others deemed appropriate by the Town, in consultation with York Region, particularly with policies that pertain to ensuring proper public notification and consultation. The responsible approval authority (either the Town or York Region) may be assisted in their review of a proposed Amendment by the Conservation Authority, or any other government agency having jurisdiction.

d) In order for an application for an Amendment to this Plan to be considered complete, the Town may require the submission of any number of the reports or studies including, but not limited to those listed in this Plan, at the sole discretion of the Town.

e) Amendments to land use designations within the Oak Ridges Moraine Conservation Plan Area will only be considered:

- i. As part of a provincial review of that Plan;
- ii. As provided for in the Oak Ridges Moraine Conservation Plan, and the Oak Ridges Moraine Conservation Act, as amended; or,
- iii. Within Urban Areas, Towns and Villages and Hamlets, not requiring boundary modifications

Deleted: ¶

In accordance with the *Planning Act*, there will be no appeal with respect to the refusal or failure of the Town to adopt an Amendment to this Plan and/or the passage of a Zoning By-law:¶
 For the re-designation or conversion of lands designated as an Employment Area; and,¶
 For the expansion of the Settlement Area Boundary.

- f) Technical revisions to this Plan will not require an Official Plan Amendment provided they do not change the intent of the Plan. Technical revisions include:
 - i. Changing the numbering, cross- referencing and arrangement of the text, tables, Schedules and maps;
 - ii. Altering punctuation or language for consistency;
 - iii. Correcting grammatical, dimensional and boundary, mathematical or typographical errors;
 - iv. Changing or updating appendices; and/or,
 - v. Changing format or presentation.

g) Amendments to the Protected Countryside of the Greenbelt Plan, will not be considered unless part of the Provincial review of that Plan, except as provided for in the Greenbelt Plan or Greenbelt Act, as amended.

6.1.3.4 Secondary Plans

Requirements for a Secondary Plan

- a) *Secondary Plans*, where required, shall be adopted and approved as Amendments to this Plan, and shall promote comprehensive planning, and shall be required to:
 - i. Conform with the requirements of the Regional Official Plan;
 - ii. Include all of the necessary supporting technical studies, to the satisfaction of the Town and York Region;
 - iii. Identify phasing and order of *development*, including any uses in the public interest to be developed in the earlier phases (e.g. affordable housing, community facilities, parks, schools) and,
 - iv. Potentially form the basis for a Developer’s Group Agreement, where the identified Neighbourhood Area includes multiple landowners;
 - v. Be in conformity with the policies outlined in Section 4.2 of this Plan;
 - vi. Be adopted by the Town; and,
 - vii. Be approved in accordance with the Planning Act.

- b) Secondary plans or other equivalent comprehensive planning studies and/or development contemplated within strategic growth areas shall address the following criteria, as appropriate to the satisfaction of the appropriate agencies:
 - i. Meet any applicable minimum density requirements and targets
 - ii. Meet any applicable minimum and maximum height and densities established by the Town;
 - iii. Meet the planned population and jobs, as identified by the Town through local intensification strategies, secondary plans, and/or other comprehensive studies;
 - iv. Provide a range of residential and commercial land uses, including retail uses, office, mixed-use, human services and other amenities;
 - v. Include a range of unit sizes and housing and tenure options;
 - vi. Include a street grid that incorporates sidewalks and cycling facilities;
 - vii. Demonstrate vehicular and active transportation connections between sites and shared access;

Deleted: as an Official Plan Amendment by York Region....

- viii. Achieve an urban built form that is massed, designed and oriented to people, and creates active and attractive streets for all seasons with ground-floor uses such as retail, human and personal services;
 - ix. Include staging and phasing policies and/or plans that sequence *development* in an orderly way, coordinated with water, wastewater, and transportation capacity, residential/non-residential *development* thresholds, the provision of *human services*, community facilities, and other *infrastructure*;
 - x. Achieve excellence in urban design in accordance with the highest urban design and the Town's Thinking Green *development* standard program and other sustainable construction methods, and design in support of walkable neighbourhoods;
 - xi. Implement best practices and guidelines for transit-supportive *development*;
 - xii. Encourage the inclusion of public benefits (affordable housing, art, etc) in all significant private sector *developments* and require the dedication of 1% of the capital budget of all Town buildings to public benefits;
 - xiii. Ensure natural and recreational connections and enhancements to and within Town and Regional Greenlands Systems;
 - xiv. Community facilities, new school sites, to be constructed to an urban standard, including the consideration of alternative site size and design standards, multi-storey buildings, shared facilities, proximity to transit, and measures to support *active transportation*;
 - xv. Provide *human services* that meet local community and Region-wide needs;
 - xvi. Any other applicable guidelines for Regional Centres and Corridors;
 - xvii. Meet the policies of Section 3 of this Plan;
 - xviii. Provide stormwater management in accordance with Section 5.2.5 of the Plan;
 - xix. Ensure *development* conforms to local municipal energy plans.
 - xx. Ensure that the interface between *major facilities* and *sensitive land uses* ensure matters of land use compatibility are appropriately addressed in accordance with the PPS.
- c) Secondary Plans shall address the following criteria for Local Centres:
- i. That Local Centres connect efficiently with and contribute to the vitality of the surrounding area;
 - ii. That focal points for community activity and civic pride are created;
 - iii. That specific employment targets that contribute to live/work opportunities be identified;
 - iv. The revitalization and preservation of *cultural heritage resources* within core historic areas through urban design standards which reflect local heritage, character, and streetscape; and
 - v. Minimum criteria for strategic growth areas in policy 6.1.3.4 b).

6.1.3.5 Community Design Plans

Requirements for a Community Design Plan

- a) The Town shall require, prior to the approval of any *development* within a *Community Design Plan* District identified on **Schedule 3**, that a *Community Design Plan* be prepared. The purpose of the *Community Design Plan* is to promote comprehensive planning, and to:
 - i. Identify the detailed land use and built forms;
 - ii. Confirm the boundaries of the Environmental Protection Designation;
 - iii. Identify the parkland system, and the *active transportation* network;

- iv. Identify the location for any required educational and/or public service facilities;
- v. Identify the internal road/driveway network and confirm access to adjacent public roads;
- vi. Articulate the details for the provision of sewer, water and storm water management systems;
- vii. Identify phasing and order of *development*, including any uses in the public interest to be developed in the earlier phases (e.g. affordable housing, public service facilities, parks, schools); and.
- viii. Identify significant cultural heritage resources to be conserved.

Deleted: and,

Deleted: .

- b) The preparation of *Community Design Plans* shall conform with all relevant policies of this Plan, and shall be consistent with the Town's Urban Design Manual. Required *Community Design Plans* shall be adopted by Council, and shall include all of the necessary supporting technical studies, to the satisfaction of the Town.

Required *Community Design Plans* shall form the basis for the subsequent approval of Draft Plans of Subdivision, Zoning By-laws and Site Plan Approval.

6.1.4 The Zoning By-law

6.1.4.1 General

- a) The Zoning By-law shall specifically implement the policies of this Plan by regulating the use of land, buildings or structures in accordance with the provisions of Section 34 of the *Planning Act* and, where appropriate, may be more restrictive than this Plan.
- b) The Zoning By-law shall include and refine the lists of permitted uses identified in this Plan. It is not the intent of this Plan that every permitted use within each designation necessarily be permitted on every site within the designation.
- c) The Zoning By-law will include regulations for *development* to ensure compatibility and appropriate transitions between different uses and built forms. *Development* standards within the Zoning By-law may include, among other matters, building setbacks, build-within zones, step backs, angular planes, lot area, lot coverage, lot frontage, height and gross floor area restrictions.
- d) Within three years of the adoption of this Plan, the existing Zoning By-law will be reviewed and amended, or a new Zoning By-law prepared and adopted, to conform to the policies of this Plan, in accordance with the *Planning Act*. The existing Zoning By-law shall remain in effect until such time as it is amended to bring it into conformity with this Plan. Any amendments to the Zoning By-law shall be in conformity with this Plan.

6.1.4.2 Amendments to the Zoning By-law

- a) Amendments to the Zoning By-law may be permitted when the Town is satisfied that:
 - i. The proposed use and/or building/ structure will be compatible with adjacent *development*;
 - ii. The proposed use does not pose a danger to adjacent uses by virtue of any defined hazardous nature;
 - iii. The proposed use will not pollute any water and/or soil or otherwise threaten the environment, and *natural heritage* feature or its *ecological function*;
 - iv. The proposed use conforms to the policies and designations of this Plan, the Official Plan

of York Region, and the provision of the *Planning Act*; and,

- v. Municipal service *infrastructure*, including municipal water and wastewater capacity is sufficient to support the proposed use.
- b) In order for an application for an Amendment to the Zoning By-law to be considered complete, the Town may require the submission of any number of the reports or studies including, but not limited to those listed in this Plan, at the sole discretion of the Town.

6.1.4.3 Existing Uses

- a) Uses of land which legally existed as of the date of adoption of this Plan may be recognized by an appropriate zoning category in the By-law and extensions and/or the construction of accessory buildings may be permitted in accordance with any other applicable policies of this Plan.

6.1.5 The Committee of Adjustment

- a) The Town may appoint a Committee of Adjustment to consider minor variances, and other matters, to the Zoning By-law and for Consents to Sever lots, in accordance with the provisions of the *Planning Act*. The Committee of Adjustment may permit minor enlargements or extensions of legally-complying buildings or structures but shall not grant permissions to enlarge or extend the building and structure beyond the limits of the land owned and used in connection therewith on the date the by-law was passed.
- b) Decisions of the Committee of Adjustment will maintain the general intent and purpose of this Plan, and will be in accordance with requirements of the *Planning Act* and all other applicable legislation.
- c) In order for an application for approval of a Minor Variance or a Consent to Sever to be considered complete, the Town may require the submission of any number of the reports or studies including, but not limited to those listed in this Plan, at the sole discretion of the Town.

6.1.6 The Subdivision of Land

- a) Lot creation within the Town shall only be permitted where:
 - i. The lands are serviced by full municipal water supply and sanitary sewage disposal systems, except for those lands specifically exempted from this requirement by this Plan; and,
 - ii. Access is provided to a Town-owned road of suitable quality to accept traffic generated by the proposed land use. Alternatively, where access to a Town-owned road is not possible, the lands may be accessed from a road under the authority of the Region or the Province where, in advance of considering the creation of a new lot, or lots, the Town has been provided with confirmation from the appropriate road authority that an access permit would be available for the proposed consent.
- b) Access to an Arterial Road from proposed low density residential uses (single-detached/ semi-detached/small-lot, single-detached/ duplex dwellings) shall be discouraged and only considered where alternate access to a Collector Road or Local Road is not possible.
- c) The Town shall ensure that lot creation is not permitted where:

- i. There is a *negative impact* on significant *natural heritage* feature or its associated *ecological function*;
 - ii. The potential for future planned *development* is substantially inhibited or limited; and/or,
 - iii. A traffic hazard will be created due to the curve, grade and/or existing traffic volumes on the road upon which any of the lots front.
- d) The Town shall ensure that lot creation is only permitted per the policies of the Greenbelt Plan, the Oak Ridges Moraine Conservation Plan, and this Plan.

6.1.6.1 Plan of Subdivision/Condominium

- a) All lands within the Town shall be subject to Subdivision Control pursuant to the relevant provisions of the *Planning Act*. Further, only those *development* proposals submitted under the *Planning Act* and/or the *Condominium Act* that conform to the policies of this Plan shall be considered for approval.
- b) The division of land shall occur by Plan of Subdivision where:
 - i. More than 4 lots are proposed to be created;
 - ii. A new road or extension to an existing road is required, extension of services and/or reconfiguration of the storm water management system is required; or,
 - iii. The Town deems it necessary in the public interest for the proper and orderly *development* of the lands
- c) The Town, when considering applications for Plans of Subdivision/Condominium, will comply with the provisions of the *Planning Act* and/or the *Condominium Act*, and will conform with all relevant Provincial policies and plans, along with the policies and procedures of the Conservation Authority and any other government agency having jurisdiction.
- d) In order for an application for a Plan of Subdivision/Condominium to be considered complete, the Town may require the submission of any number of the reports or studies including, but not limited to those listed in this Plan, at the sole discretion of the Town.
- e) Pursuant to the provisions of the *Planning Act*, the Town may enact a By-law to exempt properties from Part Lot Control, to permit the creation of lots within a Registered Plan of Subdivision, to make minor boundary adjustments, and to establish easements.
- f) In order for an application for approval of a Plan of Subdivision/Condominium to be considered complete, the Town may require the submission of any number of the reports or studies listed in the policies of this Plan.

- g) Individuals proposing to develop lands may enter into a Subdivision/Condominium Agreement with the Town addressing, among other things, engineering design requirements, cost responsibilities, security bonds, staging and *development* timing, to the satisfaction of the Town. All Subdivision/Condominium Agreements shall be registered on title.
- h) After 3 years of giving approval to a Draft Plan of Subdivision, the Town may:
 - i. Lapse the Draft Plan approval, and require that a new application for approval be submitted that is in conformity with the policies of this Plan; or,
 - ii. Extend the approval for an additional 3 years, where the Town is satisfied that the applicant has made significant progress in satisfying the conditions of Draft Plan approval, subject to the following conditions:
 - > Under no circumstances shall the Town extend a Draft Plan approval if the approval has lapsed before a permissible extension is given; and/or,
 - > Under no circumstances shall a Draft Plan approval be extended for more than one 3 year period.
- i) If a plan of subdivision or part thereof has been registered for eight years or more, and does not meet the growth management targets of this Plan and does not conform to the policies of this Plan, Council shall use its authority under Section 50(4) of the Planning act to deem it not to be a registered plan of subdivision.

6.1.6.2 Consent to Sever

- a) Any application to the Committee of Adjustment for Consent to Sever a parcel of land will only be considered when it is clearly evident that a Plan of Subdivision is not required in the public interest.
- b) Consent to Sever may also be granted for legal or technical reasons, such as for boundary adjustments, lot additions, easements, rights- of-way, leases, validation of titles, or other similar purposes that do not result in the creation of a new lot.
- c) In order for an application for Consent to Sever to be considered complete, the Town may require the submission of any number of the reports or studies including, but not limited to those listed in this Plan, at the sole discretion of the Town.
- d) Where an Amendment to this Plan is necessary to facilitate a Consent to Sever, the applicant is encouraged to seek Council approval of the Official Plan Amendment prior to, or concurrent with consideration of the Consent to Sever by the Committee of Adjustment. The application for the Official Plan Amendment shall precede consideration of the Consent to Sever by the Committee of Adjustment.
- e) If an Amendment to the Zoning By-law is necessary to facilitate a Consent to Sever, the applicant is encouraged to seek Council approval of the Rezoning prior to, or concurrent with consideration of the Consent to Sever by the Committee of Adjustment.
- f) When a Minor Variance from the requirements of the Zoning By-law is required to facilitate a Consent to Sever, it shall be included as a condition of approval of the Consent, if the Committee is satisfied that a Minor Variance is appropriate.

- g) In the case of a lot created for residential purposes, the Committee of Adjustment may require the conveyance of parkland dedication or a cash payment in lieu of land in accordance with the Town's Parkland Dedication By-law and/or a payment under the Community Benefits Charge By-law, where applicable. In the case of a lot created for industrial or commercial purposes, the Committee of Adjustment may require the conveyance of parkland dedication or a cash payment in lieu of land in accordance with the Town's Parkland Dedication By-law.
- h) All lots created by consent, with exception of those that are also the subject of an application for a Plan of Condominium, shall have adequate and appropriate frontage on a public road, maintained year round.
- i) The proposed lot(s) and lands to be retained following a Consent to Sever shall be of an appropriate size and have adequate frontage on a public road for the existing and proposed uses.

6.1.7 Legal Non-Conforming Uses, Buildings or Structures

- a) Land uses which legally existed on the date of the approval of this Official Plan that are neither designated in this Plan nor zoned in the Zoning By-law as a permitted use are termed legal non-conforming uses and, in the long- run, should cease to exist and be replaced by uses, buildings or structures that conform to this Plan and comply with the Zoning By-law.
- b) The use of lands, buildings and/or structures which do not conform to the Zoning By-law but which were in lawful existence prior to the approval of the Zoning By-law, and which continue to be used for such a purpose, will be recognized as legal non-conforming uses. If such legal non-conforming uses cease for a period of up to one year, then the legal non-conforming status will lapse and rights derived from such uses will terminate.
- c) Notwithstanding any other Policy in this Section of this Plan, a legal non-conforming use destroyed by fire or natural disaster may be rebuilt provided that the dimensions of the building and/or structure are not substantially increased, the use of the building and/or structure is not substantially altered, and all applicable approvals are obtained.
- d) The Town may evaluate the possibility and feasibility of acquiring a property incorporating a legal non-conforming use, building or structure at the time of the submission of an application for an extension or enlargement. At the same time, consideration may also be given to the possibility of relocating the use to a designated and zoned location where it would be able to function and produce under improved conditions in accordance with the policies of this Plan.
- e) In some instances it may be desirable to permit the extension or enlargement of such a legal non-conforming use in order to avoid unnecessary hardship to the landowner, or where the Town considers the purchase of the property to be unrealistic but nevertheless finds that the merits of the application deem it desirable to grant permission for the proposed extension or enlargement of any legal non-conforming use, building or structure, the Town may pass a Site Specific Amendment to the Zoning By-law. Such a By-law may be passed without Amending this Plan providing that:
 - i. The proposed extension or enlargement will not create a *negative impact* on the environment

and will not pose a significant threat to human health and safety;

- ii. The proposed extension or enlargement shall be limited to a maximum of 15 percent of the existing Gross Floor Area and shall not unduly aggravate the situation created by the existence of the use, especially in regard to the policies of this Plan and the requirements of the Zoning By-law applying to the area;
- iii. The proposed extension or enlargement shall be in appropriate proportion to the size of the *existing use* established prior to the date of the passing of the Zoning By-law;
- iv. The characteristics of the *existing use* and the proposed extension or enlargement shall not create or increase any undue, adverse impact that would add to the incompatibility of the *existing use* to the surrounding area. The Town may consult with appropriate approval authorities when dealing with extensions to non-conforming uses which may produce pollution problems;
- v. The neighbouring conforming uses will be protected from the proposed extension or enlargement by the provision of areas for landscaping, buffering, or screening or appropriate setbacks for buildings and structures, devices and measures to reduce nuisances and/or where necessary, by regulations for alleviating *adverse effects*. The above measures shall be applied to the proposed extension or enlargement and, wherever feasible, also be applied to the established use in order to improve its compatibility with the surrounding area;
- vi. Traffic generation and parking conditions in the vicinity will not be adversely affected and traffic hazards will be kept to a minimum by appropriately-designed ingress and egress points to and from the site and improvements to site conditions especially in proximity to intersections, so as to provide maximum safety for pedestrian or vehicular traffic;
- vii. Adequate provision has been, or will be made for off-street parking, loading and unloading facilities; and,
- viii. Necessary municipal services such as storm drainage, water supply, sanitary sewage disposal facilities and roads are available or can be made available.

6.1.8 Site Plan Approval

- a) Site Plan Approval will be used by the Town in accordance with the provisions of the *Planning Act* as a means of achieving well-designed, functional, accessible, safe, sustainable built form and public space. Site Plan Approval is one of the key tools for implementing the Town's policies on Urban Design in accordance with this Plan, policies and guidelines within Council adopted Master Plans and the Urban Design Manual.
- b) ~~Site Plan approval is delegated to~~ Town staff in accordance with the provisions of the *Planning Act*.
- c) The Town designates all of the land within its municipal boundary as a Site Plan Control Area. Through a Site Plan Control By-law, passed under Section 41 of the *Planning Act*, specific types of *development* may be subject to, or exempt from Site Plan Control.
- d) The Town may exempt other forms of *development* which would otherwise be subject to Site Plan Approval where it considers such approval to be unnecessary due to the type or scale of *development* proposed. The Town may by By-law:
 - i. Require Site Plan Approval as a condition of a subdivision/condominium agreement or any other type of *development* agreement;

Deleted: The Town may delegate Site Plan Approval to ...

- ii. Require Site Plan Approval as a condition of any decision of the Committee of Adjustment; and,
 - iii. Require Site Plan or Building Permit Approval prior to the issuance of a demolition permit(s) for properties designated under the *Ontario Heritage Act*, and for those properties that the Town has identified as having significant *heritage attributes*.
- e) In addition to the provisions of the Zoning By-law, and where different land uses or building types abut each other, transitional features may be required through Site Plan Approval, to mitigate potential adverse impacts between the *developments* and to ensure compatible *development* through visual screening, landscaping, fencing, and other forms of buffering. Site Plan Approval may be used by the Town to ensure:
- i. Adherence to proper *development* standards including the provision of adequate interior public walkways and accessibility for persons with disabilities;
 - ii. Safe and efficient movement of both vehicular and pedestrian traffic as it related to the exterior of the *development* and the surrounding area;
 - iii. Functional and attractive on-site facilities such as landscaping, lighting and garbage facilities are provided and maintained;
 - iv. Conveyance of any required lands or easements to the municipality for maintenance or improvements of drainage works, watercourses, public utilities, roadways or similar undertakings;
 - v. Proper grading, storm drainage and maintenance in regard to surface water and erosion;
 - vi. Control the massing and exterior design of buildings including without limitation the character, scale, materials, colour, appearance and design features. The site plan process shall also be used to assess and control the sustainability features of the exterior design of buildings; and,
 - vii. Control the sustainable design elements on any adjoining highway under a municipality's jurisdiction, including without limitation trees, shrubs, hedges, plantings and other ground cover, permeable paving materials, street furniture, curb ramps, waste and recycling containers and bicycle facilities.
- f) In order for an application for a Site Plan to be considered complete, the Town may require the submission of a number of reports or studies including, but not limited to those listed in this Plan, at the sole discretion of the Town.

6.1.9 Other Provincial Planning Tools

6.1.9.1 Inclusionary Zoning

- a) Pursuant to the *Planning Act*, *Inclusionary Zoning* may be implemented by the Town in the future for the purposes of authorizing the inclusion of affordable housing units within buildings or projects containing other residential units, and for ensuring that those affordable housing units are maintained as such over time.
- b) Currently, the Town is authorized to utilize *Inclusionary Zoning* within the two *Major Transit Station Areas*, identified on **Schedule 3D**.

6.1.9.2 Community Improvement

- a) Pursuant to the *Planning Act*, the Town may designate areas for community Improvement, carry out studies and identify public sector improvements and create financial incentives to the private sector in order to:
- i. To stabilize and enhance existing *development* by providing a safe, convenient and attractive environment for the Town's residents;
 - ii. To provide for and encourage the ongoing maintenance, improvement, rehabilitation and renewal of the Town's residential, commercial, industrial and recreational areas including the rehabilitation of *brownfield sites*; and,
 - iii. To maintain and improve the economic base of the Town.
- b) The Town may, by By-law, designate the whole or any part of an area as a Community Improvement Project Area. It is the intent of this Plan that community improvement projects be undertaken in identified areas as needed, whenever funds are available, provided the Town is satisfied that it can reasonably finance and afford the cost or its share of the cost. In order to determine the areas needing community improvement, and to establish a Community Improvement Project Area, the following shall be analyzed and evaluated on a geographic basis. Community Improvement Project Areas shall be selected on the basis of the need:
- i. For improvements to municipal service *infrastructure* and/or improvements to the public realm (streetscapes, parks, community facilities);
 - ii. For enhancing the amount, variety and/or quality of housing to meet the needs of the Town's residents, including opportunities for affordable housing;
 - iii. To mitigate conflicts between/among existing land uses;
 - iv. To resolve environmental problems and/or human-made hazards; and/or,
 - v. To consider the *development* potential of vacant or underutilized buildings, lots or blocks.
- c) The Town shall implement Community Improvement projects within a Community Improvement Project Area by one or more of the following methods:
- i. By designating, by By-law, the whole or part of any Community Improvement Area for the purpose of the preparation and implementation of Community Improvement Plans pursuant to the *Planning Act*;
 - ii. By participating in available Provincial and Federal funding programs to assist in the implementation of a Community Improvement Plan;
 - iii. By encouraging participation of the *development* industry in the implementation of a community improvement plan by:
 - > Establishing the environment for change through the articulation of a clear vision for the future, establishing facilitative planning policies and providing administrative support;
 - > Reducing the risk of the *development* approval process by ensuring timely *development* approval processes and pre-zoning sites for appropriate forms of *development*; and,
 - > Reducing the cost of *redevelopment* by reducing Development Charges, Community Benefits Charges, Parkland dedication requirements and parking requirements;
 - iv. By supporting and encouraging the participation of local community groups, service clubs and other public organizations in the implementation of a community improvement plan, particularly as their assistance might relate to recreational uses and community facilities and services;

- v. By improving, acquiring or disposing of land and/or buildings in a designated area in accordance with a community improvement plan;
- vi. By developing and enforcing a Property Standards By-law;
- vii. By upgrading utilities, municipal services and recreational community facilities; and,
- viii. By the application of the *Ontario Heritage Act* to support the preservation of historic or architecturally significant buildings and the use of funding programs under the Act.

6.1.9.3 Demolition Control By-law

- a) The Town may establish a Demolition Control By-law, In accordance with the provisions of the *Planning Act*.

6.1.9.4 Holding By-law

- a) Pursuant to the *Planning Act*, the Town may pass a Holding By-law for the purpose of delaying *development* within specific areas until the *development* criteria contained in the policies of the various land use designations in addition to all other relevant policies of the Town, Region, and Province has been satisfied.
- b) Without limiting the generality of the foregoing, it is the intent of this Plan that holding provisions may be applied in circumstances where the Town is satisfied regarding the anticipated use of a parcel of land as designated in this Plan but considers the actual *development* of the lands for the intended use to be premature pending the requirements and/or conditions of *development* as specified in the Holding By- law.
- c) Land subject to holding provisions shall be identified within the Zoning By-law by the placement of an "H" immediately after the relevant zone symbol. Permitted uses within areas subject to holding provisions shall be limited to the uses existing at the time of the passing of the Holding By-law. The Holding By-law may also be utilized to restrict the expansion of *existing uses*. Notwithstanding these limitations, the Town may permit *development*, which it deems to be similar to or compatible with the designated land use as defined by the policies of this Plan.
- d) The holding symbol shall be removed from the lands so zoned by an Amendment to the Zoning By-law once the Town is satisfied that *development* can proceed in accordance with the policies of this Plan and that the provisions of the Hold are met, including any required studies and entering into *development* agreements with the Town, where applicable.

6.1.9.5 Interim Control By-law

- a) Where the Town, has by By-law or Resolution, directed that a review or a study be undertaken with respect to land uses in the Town, or in defined areas of the Town, it may pass an Interim Control By-law pursuant to the *Planning Act* which serves to control the use of land, buildings or structures within the Town, or in defined areas of the Town.

6.1.9.6 Temporary Use By-law

- a) Pursuant to the *Planning Act*, temporary uses may be permitted. Before passing a By-law to permit a temporary use, the Town shall be satisfied that the following requirements, which are relevant to the specific application are, or will be, fulfilled in order to safeguard the wider

interests of the general public:

- i. That the proposed *development* is consistent with the temporary nature of the proposal,
- ii. That the proposed use will be compatible with adjacent uses,
- iii. That the size of the parcel of land and the building to be used is appropriate for the proposed use,
- iv. That services such as water, sewage disposal and roads are sufficient,
- v. That any undue, adverse impacts such as noise, vibration, fumes, smoke, dust, odour, lighting and traffic generating capacity are considered to ensure that the temporary use will not be detrimental to adjacent uses or the wider community,
- vi. Where necessary, neighbouring uses will be protected by the provision of areas for landscaping, buffering or screening, appropriate setbacks for buildings, structures or uses, devices or measures to reduce nuisances, regulations for alleviating undue, *adverse effects*;
- vii. That the by-law has suitable regulations in regard to setbacks, lot coverage, parking and other such items as may be required either through the text of the By-law or by reference to the Town's Zoning By-law, and,
- viii. That the use is in keeping with the intent of this Plan.

6.1.9.7 Property Standards By-law

- a) The Town may pass a By-law pursuant to the Ontario Building Code to establish minimum standards of maintenance for properties within the Town. Such a By-law shall be applicable to all properties and may contain requirements with respect to:
 - i. Garbage disposal;
 - ii. Pest prevention;
 - iii. The safety and maintenance of buildings;
 - iv. The services to buildings such as plumbing, heating, electricity;
 - v. Keeping lands free from rubbish and debris;
 - vi. Maintaining yards, lands, parking and storage areas;
 - vii. Maintaining fences, swimming pools, accessory buildings and signs; and,
 - viii. Occupancy standards.
- b) The Town may appoint Property Standards Officers who will be responsible for administering and enforcing the property standards by-law. Further, the Town may appoint a Property Standards Committee, to hear appeals against an Order of the Property Standards Officer.
- c) Complementary to the enforcement of minimum standards on private property, the Town shall undertake to keep in a well-maintained condition all municipally-owned properties and structures and to provide or maintain in good repair all elements of the public realm (streetscapes, parks, community facilities).

6.1.9.8 Community Planning Permit System

- a) The Town may prepare a background study and enact a By-law under the provisions of the *Planning Act*, to establish a Community Planning Permit System within the Town as a whole,

and/or to specific geographic areas within the Town.

6.1.10 Land Acquisition

- a) The Town may acquire and hold lands within the Town for the purposes of implementing this Plan in accordance with the provisions of the *Planning Act*.
- b) It is the intent of the Town to work cooperatively with the Region, the Conservation Authority, the Province, the Government of Canada, Land Trusts and private property owners to establish ongoing financial, policy and legislative support for the protection and enhancement of all significant *natural heritage* features and their associated ecological and hydrological functions, within the Environmental Protection Designation of the *Natural Heritage System*, in accordance with the policies of this Plan.
- c) Mechanisms to secure lands within the Environmental Protection Designation of the *Natural Heritage System* may include, but are not limited to, the following property acquisition tools:
- i. Land dedications/conveyance;
 - ii. Voluntary sale and public purchase through funds allocated in the Town's budget;
 - iii. Land swaps/exchanges;
 - iv. Donations, gifts, bequests from individuals and/or corporations;
 - v. Density transfers; and/or,
 - vi. Other appropriate land acquisition methods.
- d) It is recognized that the Town may not be able to acquire or secure in public ownership all of the lands that are within the Environmental Protection Designation of the *Natural Heritage System*. Where lands within the Environmental Protection Designation of the *Natural Heritage System* are not in public ownership, the Town will work cooperatively with the landowners to protect the identified natural, environmental and cultural heritage features and/or their associated *ecological functions* on private lands.
- e) In instances where the Town may not be able to acquire or secure in public ownership all of the lands that are within the Environmental Protection Designation of the *Natural Heritage System*, the Town shall consider the following stewardship techniques to ensure the appropriate level of protection for the significant *natural heritage* features and their associated functions:
- i. Municipal land use controls including zoning;
 - ii. Information and education programs;
 - iii. Stewardship agreements;
 - iv. Charitable tax receipts;
 - v. Conservation easements; and/or,
 - vi. Any other appropriate agreements with the landowners.
- f) The Town may establish a Land Securement Fund to be used to contribute to the costs of acquisitions for specific properties that are within the Environmental Protection Designation of the *Natural Heritage System*.

Formatted: Font: Not Bold, Italic

Formatted: Font: Italic

- g) The Town may provide an annual budget allocation for a Land Securement Fund and may authorize staff to pursue funding partners and other funding opportunities to achieve the vision for the lands within the *Natural Heritage System*.

6.1.11 Public Meetings and Notification

- a) In order to adequately inform the general public as to the policies and proposals contained herein, the Town shall, upon receiving York Region's approval of this Plan, reproduce this Plan and make it available to the general public.
- b) The Town recognizes that public consultation is a key component of many planning processes. The policies of this Plan seek to support opportunities for public participation, while balancing the need to process *development* applications within the timelines prescribed by the *Planning Act*.
- c) The *Planning Act* contains provisions regarding public meetings, notification requirements, and processing timelines for the consideration of *development* applications. The Town will follow the public notification procedures and regulations on planning matters in accordance with the provisions of the *Planning Act*, and in some instances, the Town may exceed these requirements as deemed appropriate and as outlined in this Section.
- d) The Town may use the provisions for public meetings and notifications outlined in this Section, to allow for enhanced consultation during the early review process and not rely solely on the notice of public meeting as outlined in the *Planning Act*. This will foster communication and education of issues to people and groups early in the decision-making process.
- e) The Town may use a variety of communication methods to seek input on planning matters or to provide information to the general public. Depending on the issues, and in accordance with the *Planning Act*, the Town shall choose the most appropriate method of communication, which may include any or all of the following:
 - i. Direct mail-outs, including post and/or e-mail;
 - ii. Public notice signs;
 - iii. Surveys, electronic or mail-out;
 - iv. Public Open Houses;
 - v. Statutory Public meetings; and/or,
 - vi. Town website.
- f) In addition to the methods identified in this Section, the Town will use the following mechanisms to promote public participation in the planning process by:
 - i. Requiring the proponent to post one or more signs, clearly visible to the general public, on properties undergoing a planning approval process; and,
 - ii. Any other means deemed appropriate by the Town.
- g) In order to adequately inform the public and to obtain their views prior to consideration of an Amendment to either this Plan and/or the Zoning By-law, Town shall have the option of requiring that a Public Open House be advertised and held. The Public Open House may be held a minimum of 7 days prior to the Statutory Public Meeting. The purpose of the Public Open

House is to present the planning application and to obtain preliminary comments from those who may be affected by the application. Applicants and/or their agents are encouraged to attend.

- h) Where a Statutory Public Meeting is required for a planning application, the Town shall follow the notification requirements pursuant to the *Planning Act*.
- i) A Statutory Public Meeting under the *Planning Act* shall not be required for minor administrative or technical amendments to this Plan.

6.1.12 Development Applications

6.1.12.1 Pre-Consultation Meeting

- a) Formal pre-consultation with the Town and relevant commenting agencies shall be required prior to the submission of any *development* application required under the *Planning Act*, in accordance with the Town's Pre-Consultation By-law. The person or public body requesting the amendment or approval shall submit a pre-consultation package for review by the Town and pay the applicable pre-consultation fee.
- b) The purpose of the pre-consultation meeting shall be to review a draft *development* proposal for the lands affected by the proposed application(s), and identify the need for, and the scope of, other information and materials considered necessary by the Town and other affected agencies to allow for a comprehensive assessment of the *development* application(s).
- c) The Town may waive the requirement for formal pre-consultation, where the Town has identified that due to the nature of the proposal, the need for and scope of required information and materials can be determined without formal pre-consultation.
- d) *Development* applications submitted to the Town prior to the formal pre-consultation meeting shall be considered incomplete and returned to the applicant.
- e) The Town may require any applicant to attend a second pre-consultation meeting or pre-submission meeting in advance of submitting a *development* application.

6.1.12.2 Complete Application Requirements

- a) The Town shall determine the information and materials necessary for submission with the application based on the nature of the proposal, and in accordance with the list of Studies identified in this Plan.
- b) In addition to the relevant policies of this Plan, the Town may establish additional criteria for each type of *Planning Act* application through the enactment of a By-law authorized under this Section and under the *Planning Act*. The requirements for additional reports, studies and/or drawings beyond those prescribed in this Section or under the *Planning Act*, and any related amendments thereto, that will constitute the requirements for a complete application will be determined at, or following the pre-consultation meeting.
- c) Any or all of the information outlined in this Section may be requested from applicants to ensure that all relevant and required information pertaining to a *development* application is available at the time of submission, enabling the Town to make informed decisions within the time periods prescribed by the *Planning Act*.

- d) Any information provided in support of an application for *development* submitted under the *Planning Act* is considered public, and is available for public review.
- e) For planning applications to be deemed complete, the following mandatory items shall be submitted to the Town, and shall be carried out to the satisfaction of the Town.
 - i. Application Form;
 - ii. Covering Letter;
 - iii. Record of Pre-consultation;
 - iv. Materials required by legislation/regulation;
 - v. Supporting documentation as required by the Town; and,
 - i. Required Fees and deposits, including a signed contingency deposit agreement where applicable.
- f) The Town may develop terms of references, guidelines, and/or standards to provide direction on the circumstances where certain supporting documentation will be required if not stipulated by this Plan and/or the content of the documents.
- g) The Town may develop performance checklists or indices to assist with evaluating the merits of *development* applications in the context of the policies in this Plan addressing such matters as but not limited to healthy *development*, financial and environmental sustainability, climate change resiliency, green *development*, and urban design.
- h) The Town may require provision of supporting documents at its sole discretion as part of a complete application, including but not limited to those listed in **Table 2: Required Supporting Studies**:
- i) All Information, supporting documents and materials prepared in accordance with the policies of this Plan shall be subject to the following requirements to be deemed complete:
 - i. All information, studies and materials required by the Town shall be prepared by an appropriately designated qualified professional, in accordance with applicable legislation, to the satisfaction of the Town, retained by, and at the sole expense of the applicant;

Table 2: Required Supporting Studies

<ul style="list-style-type: none"> • <i>Active Transportation Report</i> • <i>Affordable Housing Contribution Plan</i> • <i>Agricultural Impact Assessment</i> • <i>Air Quality Study</i> • <i>Archaeological Assessment</i> • <i>Building Condition Report</i> • <i>Building Details Plan</i> • <i>Community Design Plan</i> • <i>Containment Management Plan</i> • <i>CPTED Report</i> • <i>Cultural Heritage Impact Report</i> • <i>Draft Plan of Subdivision</i> • <i>Draft Plan of Condominium</i> • <i>Earth Science (Natural) Heritage Evaluation</i> • <i>Environmental Management Plan</i> • <i>Environmental Site Assessment</i> • <i>Fisheries Impact Study</i> • <i>Floodplain Analysis</i> • <i>Flooding, Erosion and Slope Stability Study</i> 	<ul style="list-style-type: none"> • <i>Fluvial Geomorphology Analysis</i> • <i>Functional Servicing Report</i> • <i>Geotechnical/Soil Stability Report</i> • <i>Grading Plan (Cut and Fill Plan)</i> • <i>Hydrogeology/Hydrology Study</i> • <i>Landform Conservation Plan</i> • <i>Land Use Compatibility Study</i> • <i>Landscape Plan</i> • <i>Master Drainage Plan</i> • <i>Mineral Aggregate Resource Analysis</i> • <i>Municipal Financial Impact Assessment</i> • <i>Financial Impact Assessment</i> • <i>Needs/Justification Assessment</i> • <i>Natural Heritage Evaluation</i> • <i>Noise and/or Vibration Study</i> • <i>Park Concept Plan</i> • <i>Parking Study</i> • <i>Planning Justification Report, including Provincial Plan Conformity Evaluation</i> • <i>Record of Site Condition</i> 	<ul style="list-style-type: none"> • <i>Section 59 Notice</i> • <i>Site Plan</i> • <i>Minimum Distance Separation Formulae</i> • <i>Storm Water Management Plan</i> • <i>Parking Study</i> • <i>Secondary Plan</i> • <i>Source Water Impact Assessment and Mitigation Plan</i> • <i>Sub-Watershed Study or Equivalent</i> • <i>Sun/Shadow and/or Wind Analysis</i> • <i>Sustainability Assessment</i> • <i>Traffic/Transportation Impact</i> • <i>Transportation Study, including a Mobility Plan and Transportation Demand Management Plan</i> • <i>Trail Impact Study</i> • <i>Tree Inventory/Preservation Study</i> • <i>Urban Design Brief</i> • <i>Vegetation Enhancement Plan</i> • <i>Wellhead Protection Area Risk Assessment Report</i> 	<div style="border: 1px solid black; padding: 5px; margin-bottom: 10px;"> <p>Deleted: <#>Sun/Shadow and/or Wind Analysis</p> </div> <div style="border: 1px solid black; padding: 5px; margin-bottom: 10px;"> <p>Deleted: Report</p> </div> <div style="border: 1px solid black; padding: 5px; margin-bottom: 10px;"> <p>Deleted: nection Study</p> </div> <div style="border: 1px solid black; padding: 5px;"> <p>Deleted: Plan</p> </div>
---	--	---	---

- ii. The applicant may be required to submit any other supporting information, studies and materials identified by the Town during the formal pre-consultation process for the application to be deemed complete;
- iii. The Town may request or conduct a peer review of any information, studies and materials submitted where the Town:
 - > Lacks the appropriate expertise to review such information, studies and materials; and/or,
 - > Is not satisfied with the extent and quality of the work submitted by the applicant.
 Such peer review shall be completed by an appropriate agency or professional consultant retained by the Town, at the applicant's expense. Where a peer review is requested by the Town, the application will not be deemed complete until:
 - > The peer review study has been submitted to the Town, and the Town is fully satisfied with the extent and quality of the work, including any requirements for additional or supplementary work identified through the peer review process; and,
 - > The Town has been fully reimbursed by the applicant for the cost of the peer review study.
- j) Incomplete applications submitted to the Town will not be accepted and shall be returned to the applicant. The Town may deem an application to be incomplete and refuse all information, supporting documents and materials, submitted as part of a complete application(s) if it considers the quality of the submission unsatisfactory.

6.2 Interpretation

6.2.1 Interpreting this Plan

- a) The Successful Community objective, fundamental planning principles, and the supporting policies of this Plan are interconnected and interrelated. Decision-making will be based on conformity with all the relevant policies of this Plan. Further, as a Successful Community, decisions about *development* will need to integrate environmental, social and economic perspectives so that today's needs can be met, without compromising the ability of future generations to meet their needs.
- b) This Plan is intended to be read and interpreted as a whole. All policies of this Plan must be considered together to guide its interpretation and determine conformity. Individual policies should not be read or interpreted in isolation from other relevant policies. Further, this Plan is to read along with the other Provincial plans that have a significant influence on land use decisions within East Gwillimbury, including:
 - i. The Oak Ridges Moraine Conservation Plan;
 - ii. The Greenbelt Plan; and,
 - iii. The *Lake Simcoe Protection Plan*.

In addition, the York Region Official Plan also provides substantial overlapping planning policy. It is understood that all of the relevant policies shall apply to all planning decisions within the Town. Where there is a conflict with any of the Provincial, Regional policies, and the policies of this Plan, the upper tier policies or the more restrictive policies shall prevail.

- c) The Successful Community objective, guiding principles, supportive policies and the schedules and tables contained in this Plan constitute the Town of East Gwillimbury Official Plan. The schedules and tables included within this Plan must be read together with the policies of this Plan. In the case of a discrepancy between the policies of this Plan and a related schedule, or table, the policies shall take precedence.
- d) Photographs and diagrams, and the associated appendices are non-statutory elements of this Plan and are provided for clarification purposes only.
- e) The location of boundaries and symbols, including land use designations shown on the schedules to this Plan, are intended to indicate the general location, except where they coincide with highways, roads, railways, watercourses or other bodies of water, or other clearly recognizable or defined physical features. Future road and *active transportation* networks shown on the schedules to this Plan are illustrated in approximate locations only.
- f) Where a parcel of land is subject to two or more land use designations, the policies of each designation shall apply to the portion of the lands so designated.
- g) For the purposes of interpreting this Plan, the definitions in Section 6.3 of this Plan shall apply. Where a term is not defined in Section 6.3, the Planning Act, the Ontario Heritage Act, the Provincial Policy Statement and other applicable Provincial legislation, plans and guidelines shall apply. In all other instances, terms shall be defined in accordance with the definitions included within the implementing zoning by-law and, if no other definition is provided, reference to the Canadian Oxford Dictionary.
- h) This Plan includes a number of words or phrases that require a common understanding of their meaning:
 - i. The term “conform with” when used in this Plan means to comply with the policies or requirements of this Plan. Conformity is a mandatory requirement of this Plan, unless otherwise modified by specific wording to the contrary;
 - ii. The term “consistent with” when used in this Plan means to comply/conform with the policies or requirements of this Plan, unless there are compelling circumstances that do not permit compliance/conformity;
 - iii. The use of the words “shall”, “will”, or “must”, when used in connection with an action by the Town are not to be interpreted as the Town’s requirement to undertake actions immediately or as a commitment on the part of the Town to take action within a specified timeframe;
 - iv. The use of the words “shall”, “will”, or “must”, when used in connection with a requirement for *development* applications, is a mandatory policy or requirement of this Plan;
 - v. The use of the words “should” or “may” when used in this Plan means something that ought to be done. It is however, a discretionary, not a mandatory policy or requirement of this Plan;
 - vi. The term “encourage” when used in this Plan means to give support to, or give favorable consideration to a matter or thing; and,

vii. The term “enhance” when used in this Plan means to complement and improve the physical, functional, aesthetic or intrinsic value of the natural environment, neighbourhood, place, area, building, structure or facility.

For the purpose of interpreting this Plan, the definitions in the *Planning Act*, the *Ontario Heritage Act*, the Provincial Policy Statement and other applicable Provincial legislation, plans and guidelines shall apply. In all other instances, terms shall be defined in accordance with the definitions included within the Implementing Zoning By-law and, if no other definition is provided, reference to the Canadian Oxford Dictionary.

- i) Where a Provincial or Federal Act, regulation or guideline is referred in this Plan, it is intended that such reference be interpreted to include any subsequent legislation, regulation or guideline that may replace the specified Act.
- j) Where reference is made to any Council adopted Master Plan, or municipal By-law, or any Appendix to this Plan, it is intended that such reference be interpreted to include any subsequently revised or updated version, policy, regulation or guideline that may replace the specified Master Plan, or municipal By-law or any Appendix to this Plan.
- k) Where an error is discovered in the text or a Schedule, such as a typographical, grammatical, spelling, numbering, or other similar type of mistake, the error may be corrected without obtaining an amendment to the Official Plan provided that the general intent, purpose, and substance of the Official Plan is maintained.
- l) All planning decisions shall conform to the Provincial Plans and shall be consistent with the Provincial Policy Statement, subject to applicable Provincial transition provisions.
- m) In the case of a discrepancy between the text and the related map, the policies will take precedence.

6.0 Definitions

Accessory Use(s)

Uses of land that are found on the same parcel as the principal use, but which are subordinate and incidental and includes accessory structures.

Active Transportation

Human-powered travel, including but not limited to, walking, cycling, rolling (inline skating, scootering) and travel with the use of mobility aids, including motorized wheelchairs and other power-assisted devices moving at a comparable speed.

Active Recreational Use(s)

Means recreational activities that are primarily designed with structured improvements and that require modification of natural landforms, as well as the provision of service facilities, playing fields, or equipment.

Additional Residential Unit(s)

A self-contained dwelling unit with a private kitchen, bathroom facilities and sleeping areas in a house, or building ancillary to a house.

Adjacent Land(s)

Those lands contiguous to existing or planned corridors and transportation facilities where development would have a *negative impact* on the corridor or facility. Those lands contiguous to a specific *natural heritage* feature or *key hydrologic* feature where it is likely that *development* or *site alteration* can reasonably be expected to have a *negative impact* on the feature. Those lands contiguous to lands on the surface of known *petroleum resources*, mineral deposits, or deposits of *mineral aggregate resources* where it is likely that *development* would constrain future access to the resources. Lands contiguous to *cultural heritage resources*. The extent of the *adjacent lands* may be recommended by the Province, or based on municipal approaches which achieve the same objective. Generally, *adjacent lands* are considered to be within 120m from any part of the feature.

Adverse effect(s):

as defined in the Environmental Protection Act, means one or more of:

- a) impairment of the quality of the natural environment for any use that can be made of it;
- b) injury or damage to property or plant or animal life;
- c) harm or material discomfort to any person;
- d) an *adverse effect* on the health of any person;
- e) impairment of the safety of any person;
- f) rendering any property or plant or animal life unfit for human use;
- g) loss of enjoyment of normal use of property; and
- h) interference with normal conduct of business.

Affordable Housing

In the case of ownership housing, housing for which the purchase price results in annual accommodation costs not exceeding 30% of gross annual household income for low- and moderate-income households. In the case of rental housing, a unit for which the rent is at or below 125% of the average market rent of a unit in the regional market area, by bedroom type. For the purposes of this definition, "low- and moderate-income households" means the lesser of:

- a. Households with incomes in the lowest 60% of the income distribution for the regional market area or,
- b. Households with incomes in the lowest 60% of the income distribution for the local market area.

Agricultural Area

An area where prime agricultural lands predominate. This includes areas of prime agricultural lands and associated Canada Land Inventory Class 4 through 7 lands and additional areas where there is a local concentration of farms which exhibit characteristics of ongoing agriculture. Prime *agricultural areas* are identified through the Land Evaluation and Area Review.

Agricultural Impact Assessment

A study that evaluates the potential impacts of non-agricultural *development* on agricultural operations and the *Agricultural System* and recommends ways to avoid or, if avoidance is not possible, minimize and mitigate adverse impacts.

Agriculture-Related Use(s)

Those farm-related commercial and farm-related industrial uses that are directly related to the farm

operations in the area, support agriculture, benefit from being in close proximity to the farm operations and provide products and/or services to farm operations as a primary activity.

Agricultural System

A system comprised of a group of inter-connected elements that collectively create a viable, thriving agricultural sector. It has two components:

- a. An agricultural land base comprised of prime *agricultural areas*, including *specialty crop areas*, and rural lands that together create a continuous productive land base for agriculture; and
- b. An *agri-food network* which includes *infrastructure*, services, and assets important to the viability of the agri-food sector.

Agricultural Use(s)

The growing of crops, including nursery, biomass and horticultural crops; raising of livestock; raising of other animals for food, fur or fibre, including poultry and fish; aquaculture; apiaries; agro-forestry; maple syrup production; and associated on-farm buildings and structures, including, but not limited to livestock facilities, manure storage, value-retaining facilities, and accommodation for full-time farm labour where the size and nature of the operation requires additional employment.

Agri-Food Network

Within the *Agricultural System*, a network that includes elements important to the viability of the agri-food sector such as regional *infrastructure* and transportation networks; on-farm buildings and *infrastructure*; agricultural services, farm markets, distributors, and primary processing; and vibrant, agriculture-supportive communities.

Agri-Tourism Use(s)

Farm-related tourism uses, including limited accommodation such as a *bed and breakfast*, that promote enjoyment, education or activities related to the farm operation.

Alternative Energy System(s)

A system that uses sources of energy or energy conversion processes to produce power, heat and/or cooling that significantly reduces the amount of harmful emissions to the environment (air, earth and water) when compared to conventional energy systems.

Ancillary Use(s)

Small scale retail and commercial uses that primarily serve the business functions on employment lands.

Archaeological Assessment

A survey undertaken by a provincially licensed archaeologist to identify an *archaeological site* and, to the extent required, the cultural heritage value or interest of the site and applicable mitigation measures. There are four levels of assessment that are specific to the circumstances, a Stage 1, Stage 2, Stage 3 or Stage 4 *archaeological assessment*, each of which is required as completed by a provincially licensed archaeologist in accordance with the current Provincial requirements, standards and guidelines applicable to provincially licensed archaeologists.

Archaeological Resources

Includes *artifacts*, *archaeological sites* and marine *archaeological sites*, as defined under the Ontario Heritage Act. The identification and evaluation of such resources are based upon archaeological fieldwork undertaken in accordance with the Ontario Heritage Act.

Archaeological Site(s)

Any property that contains an *artifact* or any other physical evidence of past human use or activity that is of cultural heritage value or interest.

Areas of Natural and Scientific Interest (ANSI):

Means areas of land and water containing natural landscapes or features that have been identified as having life science or earth science values related to protection, scientific study or education.

Artifacts

Any object, material or substance that is made, modified, used, deposited or affected by human action and is of cultural heritage value or interest.

Bed and Breakfast Establishment

An establishment within a single detached dwelling that provides sleeping accommodation (including breakfast and other meals, services, facilities and amenities for the exclusive use of guests) for the travelling or vacationing public in up to three guest rooms within a single dwelling that is the principal residence of the proprietor of the establishment.

Best Management Practices

Best management practices (BMPs) are methods that have been determined to be the most effective and practical means of preventing or reducing non-point source pollution to help achieve water quality goals. BMPs include both measures to prevent pollution and measures to mitigate pollution.

BMPs for agriculture, focus on reducing non-point sources of pollution from croplands and farm animals. Agricultural runoff may contain nutrients, sediment, animal wastes, salts, and pesticides. Managing and accounting for all nutrient inputs to a field ensures that there are sufficient nutrients available for crop needs while preventing excessive nutrient loading, which may result in leaching of the excess nutrients to the ground water.

Biodiversity

Refers to the variety of living species on earth, including plants, animals, bacteria, and fungi.

Brownfield Site(s)

Undeveloped or previously developed properties that may be contaminated. They are usually, but not exclusively, former industrial or commercial properties that may be underutilized, derelict or vacant.

Built-up Area

All lands within the limits of the developed urban area as defined by the Province in accordance with the provisions of the A Place to Grow: Growth Plan for the Greater Golden Horseshoe.

Community Area

Areas where most of the housing, required to accommodate the forecasted population, will be located, as well as most population-related jobs and most office jobs. *Community Areas* include delineated *Built-up Areas* and *Designated Greenfield Areas*.

Community Housing

Affordable housing owned and operated by non-profit housing corporations, housing co-operatives and

municipal governments or district social services administration boards. These providers offer subsidized or low-end-of market rents.

Community Hub

A *community hub* makes it easier for residents to access the health, social, cultural, recreational and other resources they need together in one spot. It can be in a physical building or accessed through a digital service. *Community hubs* serve as a central access point, which offer services in collaboration with different community agencies and service providers, reduce administrative duplication, improve services for residents and are responsive to the needs of their communities. Whether in a high-density urban neighbourhood or an isolated rural community, each hub is as unique as the community it serves and is defined by local needs, services and resources.

Complete Community

Places within cities, towns, and *settlement areas* that offer and support opportunities for people of all ages and abilities to conveniently access most of the necessities for daily living, including an appropriate mix of jobs, local stores, and services, a full range of housing, transportation options, public service facilities and greenspaces. Complete communities are age friendly and may take different shapes and forms appropriate to their contexts.

Community Design Plan

A *Community Design Plan* is a Council-approved policy document. A *Community Design Plan* generally focuses on the planning and design of the physical environment and may address a wide range of topics.

Connectivity

Means the degree to which *key natural heritage features* or *key hydrologic features* are connected to one another by links such as plant and animal movement corridors, hydrologic and nutrient cycling, genetic transfer and energy flow through food webs.

Conserves

The identification, protection, management and use of built heritage resources, *cultural heritage landscapes* and *archaeological resources* in a manner that ensures their cultural heritage value or interest is retained. This may be achieved by the implementation of recommendations set out in a conservation plan, *archaeological assessment*, and/or heritage impact assessment that has been approved, accepted or adopted by the relevant planning authority and/or decisionmaker. Mitigative measures and/or alternative *development* approaches can be included in these plans and assessments.

Contaminant Management Plan

A report that demonstrates how *development* proposals involving the manufacturing, handling and/or storage of bulk fuels or chemicals (activities prescribed under the *Clean Water Act, 2006*) that demonstrates safety measures will be implemented in order to help prevent contamination of groundwater or surface water supplies. The *Contaminant Management Plan* must include a list of all chemicals used on the subject lands and within any structures and demonstrate how the risk of release to the environment would be mitigated and managed.

Core Employment Areas

Employment Areas designated General Employment, Prestige Employment and Rural Industrial and are:
a. Within *Employment Areas* adjacent to, or in proximity to 400-series highways;

- b. Adjacent to, or in proximity to, existing or planned employment uses that are incompatible with non-employment uses. Examples include noxious uses and/or traditional and/or land extensive employment uses such as manufacturing, warehousing and logistics;
- c. Not appropriate for more flexible employment uses.

Countryside Areas

These lands are located on the Oak Ridges Moraine and provide an agricultural and rural transition and buffer between the *Natural Core Areas* and *Natural Linkage Areas* and the urbanized *Settlement Areas*. Prime *agricultural areas* as identified in the *Agricultural System* referred to in the Growth Plan for the Greater Golden Horseshoe and the Greenbelt Plan, as well as natural features are protected. Uses typically allowed in *agricultural* and other *rural areas* are allowed here to support agriculture and the rural economy.

Cultural Heritage Landscape

A defined geographical area that may have been modified by human activity and is identified as having cultural heritage value or interest by a community, including an Indigenous community. The area may include features such as buildings, structures, spaces, views, *archaeological sites* or natural elements that are valued together for their interrelationship, meaning or association. *Cultural heritage landscapes* may be properties that have been determined to have cultural heritage value or interest under the Ontario Heritage Act or have been included on federal and/or international registers, and/or protected through official plan, zoning by-law, or other land use planning mechanisms.

Cultural Heritage Resources

Built heritage resources, *cultural heritage landscapes* and *archaeological resources* that have been determined to have cultural heritage value or interest for the important contribution they make to our understanding of the history of a place, an event, or a people. While some *cultural heritage resources* may already be identified and inventoried by official sources, the significance of others can only be determined after evaluation.

Designated and available:

Means lands designated in the Official Plan for urban residential use. Where more detailed official plan policies (e.g. *secondary plans*) are required before *development* applications can be considered for approval, only those lands that have commenced the more detailed planning process are considered to be *designated and available* for the purposes of this definition.

Designated Greenfield Area

Lands located within the urban area, towns and villages, but outside the delineated *Built-up Area* that have been designated in this Plan for *development*, and which is required to accommodate forecasted urban growth to the horizon of this Plan.

Developable Area

The *developable area* includes all lands available for *development* for both private and public uses, including residential and employment uses, open space and *infrastructure* (e.g. local and Regional streets and stormwater management ponds). The *developable area* excludes:

- a. Environmental features and areas, where *development* is prohibited, identified in A Place to Grow: Growth plan for the Greater Golden Horseshoe;
- b. The Regional Greenlands System and approved local municipal *natural heritage* systems where *development* is prohibited;

- c. Key natural heritage features and key hydrologic features;
- d. Major infrastructure rights-of-way (i.e. existing 400-series highways and finalized route alignments for extensions or future 400-series highways, utility lines, and rail lines); and,
- e. Existing uses (e.g. cemeteries, estate subdivisions).

Development

The creation of a new lot, a change in land use, or the construction of buildings and structures, requiring approval under the Planning Act, but does not include:

- a. Activities that create or maintain infrastructure authorized under an Environmental Assessment, Planning Act, or Condominium Act process; or,
- b. Works subject to the Drainage Act.

Ecological Function

The natural processes, products or services that living and non-living environments provide or perform within or between species, ecosystems and landscapes, including hydrologic functions and biological, physical, chemical and socio-economic interactions.

Ecological Integrity

Includes hydrological integrity, and is the condition of ecosystems in which:

- a. The structure, composition and function of the ecosystems are unimpaired by the stresses from human activity;
- b. Natural ecological processes are intact and self-sustaining; and
- c. The ecosystems evolve naturally.

Ecologically Significant Groundwater Recharge Area

Areas of land that are responsible for replenishing groundwater systems that directly support sensitive areas like cold water streams and wetlands.

Employment Area

Areas designated in an official plan for clusters of business and economic activities including, but not limited to, manufacturing, warehousing, offices, and associated retail and ancillary facilities.

Endangered and Threatened Species

A species that is classified as an 'endangered species' or 'threatened species' in Ontario Regulation 230/08 (Species at Risk Ontario List) made under the *Endangered Species Act*, as may be amended from time to time.

Environmental Assessment

An *Environmental Assessment* undertaken in accordance with the *Environmental Assessment Act* of Ontario, RSO 1990, as amended.

Excess Soil

Naturally occurring soil or soil mixed with rock, commonly known as earth, topsoil, loam, subsoil, clay, sand or gravel, or any combination thereof, that has been excavated as part of a project and removed from the project area, typically as a result of construction activities, and cannot or will not be reused at the site where the soil was excavated, and must be moved off site.

Existing Uses

Means, uses legally established prior to the date that this Plan came into full force and effect.

Floodplain

Means an area which is usually low lands, adjoining a watercourse which has been or may be subject to flooding hazards.

Fish Habitat

As defined in the Fisheries Act as spawning grounds and any other areas, including nursery, rearing, food supply, and migration areas on which fish depend directly or indirectly in order to carry out their life processes.

Future Urban Area

Areas outside of the existing *Settlement Area* that have been identified for urban uses beyond the 2051 horizon of this Plan.

Green Building Technology

Means the use of advanced technologies to develop buildings with minimal impact on the environment throughout all lifecycle stages: from design, construction, operation, maintenance, and renovation to demolition.

Green Infrastructure

Natural and human-made elements that provide ecological and hydrological functions and processes. Green *infrastructure* can include components such as *natural heritage* features and systems, parklands, stormwater management systems, street *trees*, urban forests, natural channels, permeable surfaces, and green roofs.

Groundwater Features

Water-related features in the earth's subsurface, including recharge/discharge areas, water tables, aquifers and unsaturated zones that can be defined by surface and subsurface hydrogeologic investigations.

Habitat of Endangered Species and Threatened Species

Means:

- a. With respect to a species listed on the Species at Risk in Ontario List as an *endangered or threatened species* for which a regulation made under clause 55(1)(a) of the Endangered Species Act, is in force, the area prescribed by that regulation as the habitat of the species; or
- b. With respect to any other species listed on the Species at Risk in Ontario List as an *endangered or threatened species*, an area on which the species depends, directly or indirectly, to carry on its life processes, including life processes such as reproduction, rearing, hibernation, migration or feeding, as approved by the Ontario Ministry of Natural Resources and Forestry; and
- c. Places in the areas described in clause (a) or (b), whichever is applicable, that are used by members of the species as dens, nests, hibernacula or other residences.

Hamlet

Existing small *settlement areas* that are long established and identified in the official plan. These communities are serviced by individual private on-site water and/or private wastewater systems, contain a limited amount of undeveloped lands that are designated for *development* and are subject to official plan policies that limit growth.

Hazardous Lands

Property or lands that could be unsafe for *development* due to naturally occurring processes. Along the shorelines of large inland lakes, this means the land, including that covered by water, between a defined offshore distance or depth and the furthest landward limit of the flooding hazard, erosion hazard or dynamic beach hazard limits. Along river, stream and small inland lake systems, this means that land, including that covered by water, to the furthest landward limit of the flooding hazard or erosion hazard limits.

Hazardous Sites

Means property or lands that could be unsafe for *development* and *site alteration* due to naturally occurring hazards. These may include unstable soils (sensitive marine clays, organic soils) or unstable bedrock (karst topography).

Heritage Attributes

The principal features or elements that contribute to a protected heritage property's cultural heritage value or interest, and may include the property's built, constructed, or manufactured elements, as well as natural landforms, vegetation, water features, and its visual setting (e.g. significant views or vistas to or from a protected heritage property).

High-Occupancy Vehicle Lanes

High-Occupancy Vehicle (HOV) lanes are designated lanes on a roadway that can only be used by vehicles carrying two or more people or other specific types of vehicles, such as licensed taxis and motorcycles.

Higher Order Transit

Transit that generally operates in partially or completely dedicated rights-of-way, outside of mixed-traffic, and therefore can achieve levels of speed and reliability greater than mixed-traffic transit. *Higher order transit* can include heavy rail (such as subways and inter-city rail), light rail, and buses in dedicated rights-of-way.

Highly Vulnerable Aquifer (HVA)

Aquifers, including lands above the aquifers, on which external sources have or are likely to have a significant *adverse effect*.

Housing Options

A range of housing types such as, but not limited to single detached, semi-detached, rowhouses, townhouses, stacked townhouses, multiplexes, *additional residential units*, tiny homes, multi-residential buildings. The term can also refer to a variety of housing arrangements and forms such as, but not limited to life lease housing, co-ownership housing, co-operative housing, community land trusts, land lease community homes, *affordable* housing, housing for people with special needs, and housing related to employment, institutional or educational uses.

Human Services

Supports for people at every stage of their life that strengthen our communities and positively influence a person's health and stability. Examples include healthcare, Education, recreation, children's services, newcomer supports and local community outreach programs.

Hydrologic Function

The functions of the hydrological cycle that include the occurrence, circulation, distribution, and chemical and physical properties of water on the surface of the land, in the soil and underlying rocks, and in the atmosphere, and water's interaction with the environment including its relation to living things.

Inclusionary Zoning

Regulatory tool that allows local municipalities to require *affordable* housing units to be provided in new residential *developments* located within *Protected Major Transit Station Areas*.

Infrastructure

Physical structures (facilities and corridors) that form the foundation for *development*. Infrastructure includes: sewage and water systems, septage treatment systems, stormwater management systems, waste management systems, electricity generation facilities, electricity transmission and distribution systems, communications/telecommunications, transit and transportation corridors and facilities, oil and gas pipelines and associated facilities.

Infill Development

Refers to the construction of buildings or other facilities on previously unused or underutilized land located within an existing urban or otherwise developed area. This type of *development* is meant to encourage density and accommodate environmentally sustainable urban growth by making use of existing utility and transportation *infrastructure*. Infill can mean *development* on vacant or formerly industrial land, or parking lots, as well as the construction of additional units on existing residential or commercial lots, such as *Additional Residential Units*.

Intensification

The *development* of a property, site or area at a higher density than currently exists through:

- a. Redevelopment, including the use of *brownfield sites*;
- b. The *development* of vacant and/or underutilized lots within previously developed areas;
- c. *Infill development*; or,
- d. The expansion or conversion of existing buildings.

Intermittent Stream

Stream-related watercourses that contain water or are dry at times of the year, that are more or less predictable, generally flowing during wet seasons of the year, but not the entire year, and where the water table is above the stream bottom during parts of the year.

Key Hydrologic Areas

Significant groundwater recharge areas, highly vulnerable aquifers, and significant surface water contribution areas that are necessary for the ecological and hydrologic integrity of a *watershed*.

Key Hydrologic Feature

Key hydrologic features include *wetlands, lakes and their littoral zones, permanent and intermittent streams, kettle lakes, seepage areas and springs*, and the Lake Simcoe Shoreline.

Key Natural Heritage Feature

Key natural heritage features include the *habitat of endangered species, threatened species and special concern species, fish habitat, wetlands, Life Science Areas of Natural and Scientific Interest, significant valleylands, significant woodlands, significant wildlife habitat, sand barrens, savannahs and tallgrass prairies*.

Lakes and their Littoral Zones

Means any inland body of standing water larger than a pool or pond or a body of water filling a depression in the earth's surface. The littoral zone refers to the area of shallow water in a lake that extends from the shoreline lakeward to limit occupancy of rooted aquatic plants.

Lake Simcoe Watershed

- a. Lake Simcoe and the part of Ontario, the water of which drains into Lake Simcoe; or,
- b. If the boundaries of the area described by clause (a) are described more specifically in regulations, the area within those boundaries (Lake Simcoe Protection Act, 2008).

Lake Simcoe Protection Plan

This document is a comprehensive watershed-based legislated plan to protect and restore the ecological health of Lake Simcoe and its watershed. This Plan addresses long term environmental issues in Lake Simcoe and its watershed by: promoting immediate action to address threats to the ecosystem, such as excessive phosphorus, targeting new and emerging causes of stress such as invasive species and climate change.

Life Science Areas of Natural and Scientific Interest

Areas of land and water containing natural landscapes or features that have been identified as having life science or earth science values related to protection, scientific study, or education.

Low Impact Development

An approach to stormwater management that seeks to manage rain and other precipitation as close as possible to where it falls to mitigate the impacts of increased runoff and stormwater pollution. It includes a set of site design strategies and distributed, small-scale structural practices to mimic the natural hydrology to the greatest extent possible through infiltration, evapotranspiration, harvesting, filtration and detention of stormwater. Low impact development can include: bio-swales, permeable pavement, rain gardens, green roofs and exfiltration systems. Low impact development often employs vegetation and soil in its design, however, that does not always have to be the case.

Major Development (as it applies within provincial plans and policy direction)

Consists of:

- a. the creation of four or more lots;
- b. the construction of a building or buildings with a ground floor area of 500 square metres or more;
- or,
- c. the establishment of a major recreational use.

Major Facilities

Facilities which may require separation from sensitive land uses, including but not limited to airports, manufacturing uses, transportation infrastructure corridors, rail facilities, marine facilities, sewage treatment facilities, waste management systems, oil and gas pipelines, industries, energy generation facilities and transmission systems, and resource extraction activities.

Major Office

Freestanding office buildings of approximately 4,000 square metres of floor space or greater, or with approximately 200 jobs or more.

Major Recreational Use

Recreational uses that require large-scale modification of terrain, vegetation or both and usually also require large-scale buildings or structures including, but not limited to the following:

- a. Golf courses;
- b. Serviced playing fields;
- c. Serviced campgrounds; and,
- d. Ski hills.

Major Retail

Includes retail big box stores, retail warehouses and shopping centres. For the purposes of this definition a shopping centre is not a collection of *ancillary* uses that primarily serve the business functions on employment lands.

Major Transit Station Area

The area including and around selected existing or planned *higher order transit stations* or stops (bus rapid transit stations, GO stations and subway stations) within a *settlement area*. *Major transit station areas* generally are defined as the area within an approximate 500 to 800 metre radius of a transit station or stop, representing about a 10 minute walk. A minimum density target and boundary delineation are assigned to all protected *major transit station areas*.

Mineral Aggregate Operation

Means

- a. lands under license or permit, other than for *wayside pits and quarries*, issued in accordance with the Aggregate Resources Act;
- b. for lands not designated under the Aggregate Resources Act, established pits and quarries that are not in contravention of municipal zoning by-laws and including *adjacent land* under agreement with or owned by the operator, to permit continuation of the operation; and
- c. associated facilities used in extraction, transport, beneficiation, processing or recycling of *mineral aggregate resources* and derived products such as asphalt and concrete, or the production of secondary related products.

Mineral Aggregate Resources

Gravel, sand, clay, earth, shale, stone, limestone, dolostone, sandstone, marble, granite, rock or other material prescribed under the Aggregate Resources Act suitable for construction, industrial, manufacturing and maintenance purposes, but does not include metallic ores, asbestos, graphite, kyanite, mica, nepheline syenite, salt, talc, wollastonite, mine tailings or other material prescribed under the Mining Act.

Mineral Aggregate Resource Conservation

Means a) the recovery and recycling of manufactured materials derived from mineral aggregates (i.e., glass, porcelain, brick, concrete, asphalt, slag etc.) for re-use in construction, manufacturing, industrial or maintenance projects as a substitute for new mineral aggregates; and b) the wise use of mineral aggregates including utilization or extraction of on-site *mineral aggregate resources* prior to *development* occurring.

Minor Development

Minor *development* is any *development* smaller in size than the criteria for *major developments*, and *development* where land assembly is not necessarily required, but existing *development* is demolished

and replaced by new intensified *development*.

Minimum Distance Separation Formulae

Formulae and guidelines developed by the Province, as amended from time to time, to separate uses so as to reduce incompatibility concerns about odour from livestock facilities.

Ministerial Zoning Order

An order of the Minister of Municipal Affairs and Housing issued pursuant to section 47 of the Planning Act.

Mobility Plan

A *mobility plan* is a combination of a *multimodal mobility plan* along with the traditional transportation impact study analyses and is required to support all *development* applications that have potential impacts on Regional and local *transportation systems*. A *Mobility plan* can be scoped based on the nature and context of the proposed *development*.

Multimodal

Relating to the availability or use of more than one form of transportation, such as automobiles, walking, cycling, buses, rapid transit, rail (such as commuter and freight), trucks, air, and marine.

Municipal Comprehensive Review

A new official plan, or an official plan amendment, initiated by the Region under section 26 of the *Planning Act* that comprehensively applies the policies and schedules of the *A Place to Grow: Growth plan for the Greater Golden Horseshoe*.

Natural Core Area(s)

Those lands located on the Oak Ridges Moraine with the greatest concentrations of *key natural heritage features* which are critical to maintaining the integrity of the Oak Ridges Moraine as a whole. Only *existing uses*, *agricultural uses* and very restricted new resource management, low intensity recreational, home businesses, and *infrastructure* uses are generally allowed in these areas.

Natural Linkage Area(s)

Those lands located on the Oak Ridges Moraine that protect critical natural and open space linkages between the *Natural Core Areas* and along rivers and streams. The only uses that are generally allowed are those allowed in *Natural Core Areas*, plus some aggregate resource operations.

Natural Heritage

Natural heritage refers to *wetlands*, forests, river and creek valleys, hills and other natural features and functions in an area, as well as all the different plants and animals that use those areas.

Natural Heritage Evaluation

A study to confirm the presence and/or significance of natural features, the extent of the feature(s) and/or to determine the potential direct and indirect impacts, of a proposed *development* on the Regional Greenlands System and/or on a *key natural heritage feature* or *key hydrologic feature* and their functions. The *Natural Heritage* Evaluation shall address environmental systems and features and functions on and adjacent to the site, at site and landscape scales, and shall be consistent with any relevant guidelines prepared by the Province, the Region, this Plan or the conservation authority. Where a *Natural Heritage* Evaluation is required, the content and scope will be determined through a pre-consultation meeting and

Terms of Reference submitted early in the application process to the approval authority. Previous work that is still current, including larger scale environmental studies undertaken in support of *secondary plans*, master environmental servicing plans, block plans etc., shall be considered when determining the scope of a *Natural Heritage* Evaluation. Key components of a *Natural Heritage* Evaluation May include:

- *Biophysical inventory (e.g. Ecological Land Classification) and analysis of ecological functions including methodology used and relevant maps, figures and illustrations;*
- *Verification of the status or significance of a feature in accordance with Federal, Provincial and/or Regional legislation, criteria and guidelines set out in this plan, the Ontario *Wetland* Evaluation System, the *Natural Heritage* Information Centre on Species at Risk in Ontario List;*
- *Figures illustrating ecological communities, the location and extent of significant features and their *vegetation protection zones* (including location of significant species and communities), and the proposed *development* in relation to identified constraints;*
- *Identification of *development* constraints, an assessment of impact from the proposed activities, analysis at a local and Regional scale and proposal of mitigation measures, *natural heritage* system/feature enhancement opportunities, conclusion of net impacts, and demonstration of conformity with applicable policy; and,*
- *The identification of monitoring requirements for *developments* within the Regional Greenlands System or *key natural heritage features* and/or *key hydrologic features, hazardous sites, hazard areas* and their associated *adjacent lands*.*

Negative Impact(s)

- In regard to water, degradation to the quality or quantity of surface or groundwater, *key hydrologic features* or vulnerable areas and their related *hydrologic functions*, due to single, multiple or successive *development* or *site alteration* activities;*
- In regard to *fish habitat*, any permanent alteration to, or destruction of *fish habitat*, except where, in conjunction with the appropriate authorities, it has been authorized under the Fisheries Act; and,*
- In regard to other *natural heritage* features and areas, degradation that threatens the health and integrity of the natural features or *ecological functions* for which an area is identified due to single, multiple or successive *development* or *site alteration* activities.*

New Community Areas

*Lands added to the Urban Area through a Regional *municipal comprehensive review*, for community purposes, including residential and population-related employment, beyond those designated for Urban uses prior to approval of this Plan.*

Normal Farm Practices

*Any practice, as defined in the Farming and Food Production Protection Act, that is conducted in a manner consistent with proper and acceptable customs and standards as established and followed by similar agricultural operations under similar circumstances, or that makes use of innovative technology in a manner consistent with proper advanced farm management practices. *Normal farm practices* shall be consistent with the Nutrient Management Act, and regulations made under that Act.*

On-Farm Diversified Uses

*Uses that are secondary to the principal *agricultural use* of the property and are limited in area. *On-farm diversified uses* include, but are not limited to, home occupations, home industries, *agri-tourism* uses, and uses that produce value-added agricultural products. Ground-mounted solar facilities are permitted in prime *agricultural areas*, including *specialty crop areas*, only as *on-farm diversified uses*.*

Formatted: Font: Italic

Passive Recreational Uses

Outdoor recreational uses, such as non-motorized trails, that have minimal environmental impact and contribute to health and a high-quality of life for residents and workers.

Permanent Stream

A stream which continually flows in an average year.

Petroleum Resources

Oil, gas and salt (extracted by solution mining method) and formation water resources which have been identified through exploration and verified by preliminary drilling or other forms of investigation. This may include sites of former operations where resources are still present or former sites that may be converted to underground storage for natural gas or other hydrocarbons.

Portable Asphalt Plant

A facility:

- a. With equipment designed to heat and dry aggregate and to mix aggregate with bituminous asphalt to produce asphalt paving material, and includes stockpiling and storage of bulk materials used in the process; and
- b. Which is not of permanent construction, but which is to be dismantled at the completion of the construction project.

Private Communal Sewage Services

Sewage works within the meaning of section 1 of the Ontario Water Resources Act; that serves six or more lots or private residences and is not owned by a municipality.

Private Communal Water Services

Non-municipal drinking-water system within the meaning of section 2 of the Safe Drinking Water Act, 2002 that serves six or more private residences. cultura

Progressive Rehabilitation

Progressive rehabilitation is the rehabilitation of land disturbed by Pits and Quarries within the Town and involves the staged treatment of disturbed areas during exploration, construction, development and operations as soon as these areas become available, rather than undertaking large scale rehabilitation works at the end of planned exploration and/or extraction activities.

Rail Facilities

Means rail corridors, rail sidings, train stations, inter-modal facilities, rail yards and associated uses, including designated lands for future rail facilities.

Recharge Management Area

An area that includes Wellhead Protection Area-Q1 and Wellhead Protection Area-Q2 where the aquifers in the area are susceptible to impacts where activities take water without returning it to the same source and where these activities that reduce recharge may be a threat to water quantity.

Renewable Energy Systems

A system that generates electricity, heat and/or cooling from a renewable energy source. For the purposes of this definition: A renewable energy source is an energy source that is renewed by natural

processes and includes wind, water, biomass, biogas, biofuel, solar energy, geothermal energy and tidal forces.

Rural Area

Means lands which are located outside *settlement areas* and which are outside the *Prime Agricultural Area* and *Holland Marsh Specialty Crop Area*.

Sand Barrens

Lands (not including land that is being used for agricultural purposes or no longer exhibits *sand barrens* characteristics) that:

- a. Has sparse or patchy vegetation that is dominated by plants that are:
 - i. adapted to severe drought and low nutrient levels; and
 - ii. maintained by severe environmental limitations such as drought, low nutrient levels and periodic disturbances such as fire;
- b. Has less than 25% *tree* cover;
- c. Has sandy soils (other than shorelines) exposed by natural erosion, depositional process or both; and
- d. Has been further identified, by the Ministry of Natural Resources and Forestry or by any other person, according to evaluation procedures established by the Ministry of Natural Resources and Forestry, as amended from time to time.

Savannah

Means land (not including land that is being used for agricultural purposes or no longer exhibits *savannah* characteristics) that:

- a. has vegetation with a significant component of non-woody plants, including *tallgrass prairie* species that are maintained by seasonal drought, periodic disturbances such as fire, or both;
- b. has from 25% to 60% *tree* cover;
- c. has mineral soils; and,
- d. has been further identified, by the Ministry of Natural Resources and Forestry or by any other person, according to evaluation procedures established by the Ministry of Natural Resources and Forestry, as amended from time to time.

Secondary Plan(s)

Land use plan for a particular area of a municipality that is prepared as an amendment to an official plan.

Seepage Areas and Springs

Sites of emergence of groundwater where the water table is present at the ground surface.

Sensitive Land Use(s)

Buildings, amenity areas, or outdoor spaces where routine or normal activities occurring at reasonably expected times would experience one or more *adverse effects* from contaminant discharges generated by nearby *major facilities*. *Sensitive land uses* may be a part of the natural or built environment. Examples may include, but are not limited to: residences, day care centres, and educational and health facilities.

Settlement Area

Means urban areas and rural *settlement areas* within municipalities (such as cities, towns, villages and *hamlets*) that are:

- a) built-up areas where *development* is concentrated and which have a mix of land uses; and
- b) lands which have been designated in an official plan for *development* in accordance with the policies in the Growth Plan. Where there are no lands that have been designated for *development*, the *settlement area* may be no larger than the area where *development* is concentrated (Growth Plan).

Short Term Rental Accommodation

A dwelling unit or structure of any part thereof that operates or offers a place of temporary residence, lodging or occupancy by way of concession, permit, lease, license, rental agreement or similar commercial arrangement for any period less than thirty (30) consecutive calendar days, throughout all or any part of a calendar year. Short term rental accommodation shall not mean or include a hotel/motel, bed and breakfast establishment, tourist cabin or cottage, hospital, commercial resort unit or similar commercial or institutional use.

Significant Archaeological Resources

Resources that, in the opinion of a licensed archaeologist (and confirmed by the Province through acceptance of the *archaeological assessment* report in the Ontario Public Register of Archaeological Reports) meet the criteria for determining cultural heritage value or interest set out in the Standards and Guidelines for Consultant Archaeologists, as amended, and are to be protected from impacts of any sort.

Significant Drinking Water Threat

A condition or activity that has a high potential to have a *negative impact* on the quantity and/or quality of groundwater that supplies a municipal well.

Significant Groundwater Recharge Area

A *significant groundwater recharge area* identified:

- a. as a *significant groundwater recharge area* by any public body for the purposes of implementing the Provincial Policy Statement;
- b. as a *significant groundwater recharge area* in the assessment report required under the Clean Water Act, or
- c. as an *ecologically significant groundwater recharge area* delineated in a *subwatershed plan* or equivalent in accordance with provincial guidelines.

Ecologically significant groundwater recharge areas are areas of land that are responsible for replenishing groundwater systems that directly support sensitive areas like cold water streams and *wetlands*.

Significant Surface Water Contribution Areas

Areas, generally associated with headwater catchments, that contribute to baseflow volumes which are significant to the overall surface water flow volumes within a *watershed*.

Significant Threat

A condition or activity that has a high potential to have a *negative impact* on the quantity and/or quality of groundwater that supplies a municipal well.

Significant Valleylands

Valleyland which is ecologically important in terms of features, functions, representation or amount, and contributing to the quality and diversity of an identifiable geographic area or *natural heritage* system.

These are to be identified using criteria established by the Province.

Significant Wetland

A wetland that has been identified as provincially significant by the Province.

Significant Wildlife Habitat

A wildlife habitat that is ecologically important in terms of features, functions, representation or amount, and contributing to the quality and diversity of an identifiable geographic area or natural heritage system. These are to be identified using criteria established by the Province.

Significant Woodlands

An area which is ecologically important in terms of features such as species composition, age of trees and stand history; functionally important due to its contribution to the broader landscape because of its location, size or due to the amount of forest cover in the planning area; or economically important due to site quality, species composition, or past management history. A Significant Woodland includes any woodland which meet any one of the criteria in policy 4.4.3.1 b) of this Plan, except those excluded by policy 4.4.3.1 c) of this Plan.

Site Alteration

Activities such as grading, excavation and the placement of fill that would change the landform and natural vegetative characteristics of a site.

Source Water Impact Assessment and Mitigation Plan

A report completed by a qualified person that examines the relevant hydrologic pathways and qualitatively evaluates the level of risk associated with the land uses or land use activities that may pose a threat to the quantity or quality of a municipal drinking water supply. It proposes a plan for the mitigation and management of the identified risks and outlines an emergency response to be executed in the event that a risk is realized.

Special Concern Species

A species that is classified as a special concern species in Ontario Regulation 230/08 (Species at Risk in Ontario List) made under the Endangered Species Act.

Specialty Crop Areas

Areas designated using guidelines developed by the Province, as amended from time to time. In these areas, specialty crops are predominantly grown such as tender fruits (peaches, cherries, plums), grapes, other fruit crops, vegetable crops, greenhouse crops, and crops from agriculturally developed organic soil usually resulting from:

- a. soils that have suitability to produce specialty crops, or lands that are subject to special climatic conditions, or a combination of both;
- b. farmers skilled in the production of specialty crops; and
- c. a long-term investment of capital in areas such as crops, drainage, infrastructure and related facilities and services to produce, store, or process specialty crops.

Special Policy Area

An area within a community that has historically existed in the flood plain and where site-specific uses (which are generally on a small scale) and to address the significant social and economic hardships to the community that would result from strict adherence to provincial policies concerning development, the

criteria and procedures for approval are established by the Province. A *Special Policy Area* is not intended to allow for new or intensified *development* and *site alteration* if a community has feasible opportunities for *development* outside the *floodplain*.

Subwatershed Plan

A plan that reflects and refines the goals, objectives, targets and assessments of *watershed planning* for smaller drainage areas, is tailored to subwatershed needs and addresses local issues. A *Subwatershed Plan* should: consider existing *development* and evaluate impacts of any potential or proposed land uses and *development*; identify hydrologic features, areas, linkages and functions; identify natural features, areas and related *hydrologic functions*; and provide for protecting, improving or restoring the quality and quantity of water within a subwatershed. A *subwatershed plan* is based on pre-development monitoring and evaluation; is integrated with *natural heritage* protection; and identifies specific criteria, objectives, actions, thresholds, targets and *best management practices* for *development*, for water and wastewater servicing, for stormwater management, for managing and minimizing impacts related to severe weather events, and to support ecological needs.

Supporting Employment Area

Employment Areas designated Mixed Business Employment that are generally on the periphery of *Employment Areas* and/or may be candidates for mixed employment uses because of their location within existing or proposed *intensification* areas. This generally includes *Employment Areas* that:

- a. are adjacent to major Regional arterial roads or on the fringe of *Employment Areas*;
 - b. have significant portions of commercial, retail, and/or other service or knowledge-based uses;
 - c. are directly abutting or in close proximity to residential or other sensitive uses and could benefit from more appropriate buffering from existing or future employment uses that may be incompatible.
- Examples include noxious uses, clusters of manufacturing or other traditional employment uses.

Surface Water Features

Water-related features on the earth's surface, including headwaters, rivers, stream channels, inland lakes, *seepage areas*, recharge/discharge areas, springs, *wetlands*, and associated riparian lands that can be defined by their soil moisture, soil type, vegetation or topographic characteristics.

Tallgrass Prairies

Means land (not including land that is being used for agricultural purposes or no longer exhibits *tallgrass prairie* characteristics) that:

- a. has vegetation dominated by non-woody plants, including *tallgrass prairie* species that are maintained by seasonal drought, periodic disturbances such as fire, or both;
- b. has less than 25% *tree cover*;
- c. has mineral soils; and,
- d. has been further identified, by the Ministry of Natural Resources and Forestry or by any other person, according to evaluation procedures established by the Ministry of Natural Resources and Forestry, as amended from time to time.

Time of Travel

Refers to the estimated time required for groundwater to move from a given location in an aquifer to the intake of a water well. A *Wellhead Protection Area* is typically divided into several *time of travel* zones.

Transportation Demand Management

A set of strategies that result in more efficient use of the *transportation system* by influencing travel behaviour by mode, time of day, frequency, trip length, regulation, route, or cost.

Transportation System

A system consisting of facilities, corridors and rights-of-way for the movement of people and goods, and associated transportation facilities including transit stops and stations, sidewalks, cycle lanes, bus lanes, high occupancy vehicle lanes, *rail facilities*, parking facilities, park-and-ride lots, service centres, rest stops, vehicle inspection stations, inter-modal facilities, harbours, airports, marine facilities, ferries, canals and associated facilities such as storage and maintenance.

Tree

Any species of woody perennial plant, including its root system, that has reached or can reach a height of at least 4.5 metres at physiological maturity provided that where multiple stems grow from the same root system, the number of *trees* shall be the number of stems that can be counted at a point of measurement 1.37 metres from the ground.

Urban Agriculture

Food production in urban and *settlement areas* for personal consumption, commercial sale, education or therapy. It includes gardening and livestock raised in backyards, container gardening on balconies or rooftops and community gardening.

Valleylands

A natural area that occurs in a valley or other landform depression that has water flowing through or standing for some period of the year.

Vegetation Protection Zone

A vegetated buffer area surrounding a *key natural heritage feature* or *key hydrologic feature*.

Waterbody

Lakes, *woodland ponds*, etc. which provide *ecological functions*. For the purposes of determining *significant woodlands*, *waterbody* generally does not include small *surface water features* such as farm ponds or stormwater management ponds, which would have limited *ecological function*.

Water Resource System

A system consisting of *groundwater features* and areas and *surface water features* (including shoreline areas), and *hydrologic functions*, which provide the water resources necessary to sustain healthy aquatic and terrestrial ecosystems and human water consumption. The *water resource system* will comprise *key hydrologic features* and *key hydrologic areas*.

Watershed

An area that is drained by a river and its tributaries.

Watershed Planning

Planning that provides a framework for establishing goals, objectives and direction for the protection of water resources, the management of human activities, land, water, aquatic life and resources within a *watershed* and for the assessment of cumulative, cross-jurisdictional and cross-*watershed* impacts. *Watershed planning* typically includes: *watershed* characterization, a water budget and conservation plan; nutrient loading assessments; consideration of *climate change impacts* and *severe weather events*;

land and water use management objectives and strategies; scenario modelling to evaluate the impacts of forecasted growth and servicing options, and mitigation measures; an environmental monitoring plan; requirements for the use of environmental *best management practices*, programs, and performance measures; criteria for evaluating the protection of quality and quantity of water; the identification and protection of hydrologic features, areas and functions and the inter-relationships between or among them; and targets for the protection and restoration of riparian areas. *Watershed planning* is undertaken at many scales and considers cross-jurisdictional and crosswatershed impacts. The level of analysis and specificity generally increases for smaller geographic areas such as subwatersheds and tributaries.

Wayside Pits and Quarries

A temporary pit or quarry opened and used by or for a public authority solely for the purpose of a particular project or contract of road construction and not located on the road right-of-way.

Wellhead Protection Area

The surface and sub-surface area surrounding a water well or well field that supplies a municipal water system and through which contaminants are reasonably likely to move so as eventually to reach the water well or well field.

Wetland

Means lands that are seasonally or permanently covered by shallow water, as well as lands where the water table is close to or at the surface. In either case the presence of abundant water has caused the formation of hydric soils and has favoured the dominance of either hydrophytic plants or water tolerant plants. The four major types of *wetlands* are swamps, marshes, bogs and fens. Periodically soaked or *wetlands* being used for agricultural purposes which no longer exhibit *wetland* characteristics are not considered to be *wetlands* for the purposes of this definition.

Wildlife Habitat

Areas where plants, animals and other organisms live, and find adequate amounts of food, water, shelter and space needed to sustain their populations. Specific *wildlife habitats* of concern may include areas where species concentrate at a vulnerable point in their annual or life cycle; and areas which are important to migratory or non-migratory species.


Woodland

An area of land at least 0.2 hectare in area with at least:


- a. 1000 trees of any size, per hectare;
- b. 750 trees measuring over 5 centimetres diameter at breast height, per hectare;
- c. 500 trees measuring over 12 centimetres diameter at breast height, per hectare; or,
- d. 250 trees measuring over 20 centimetres diameter at breast height, per hectare.

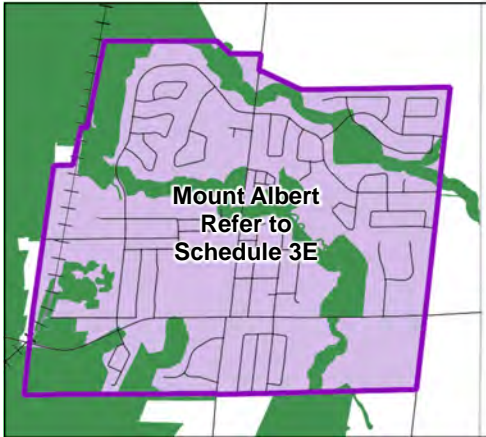
but does not include a cultivated fruit or nut orchard, a plantation established and used for the purpose of producing Christmas trees or nursery stock. For the purposes of defining a *woodland*, treed areas separated by more than 20 metres will be considered a separate *woodland*. When determining the limit of a *woodland*, continuous agricultural hedgerows and *woodland* fingers or narrow *woodland* patches will be considered part of a *woodland* if they have a minimum average width of at least 40 metres and narrower sections have a length to width ratio of 3 to 1 or less. Undeveloped clearings within *woodland* patches are generally included within a *woodland* if the total area of each clearing is no greater than 0.2 hectares. In areas covered by Provincial Plan policies, *woodland* includes treed areas as further described by the Ministry of Natural Resources. For the purposes of determining the densities above for *woodlands* outside of Provincial Plan Areas, the following species are excluded: staghorn sumac,

European buckthorn and common lilac.

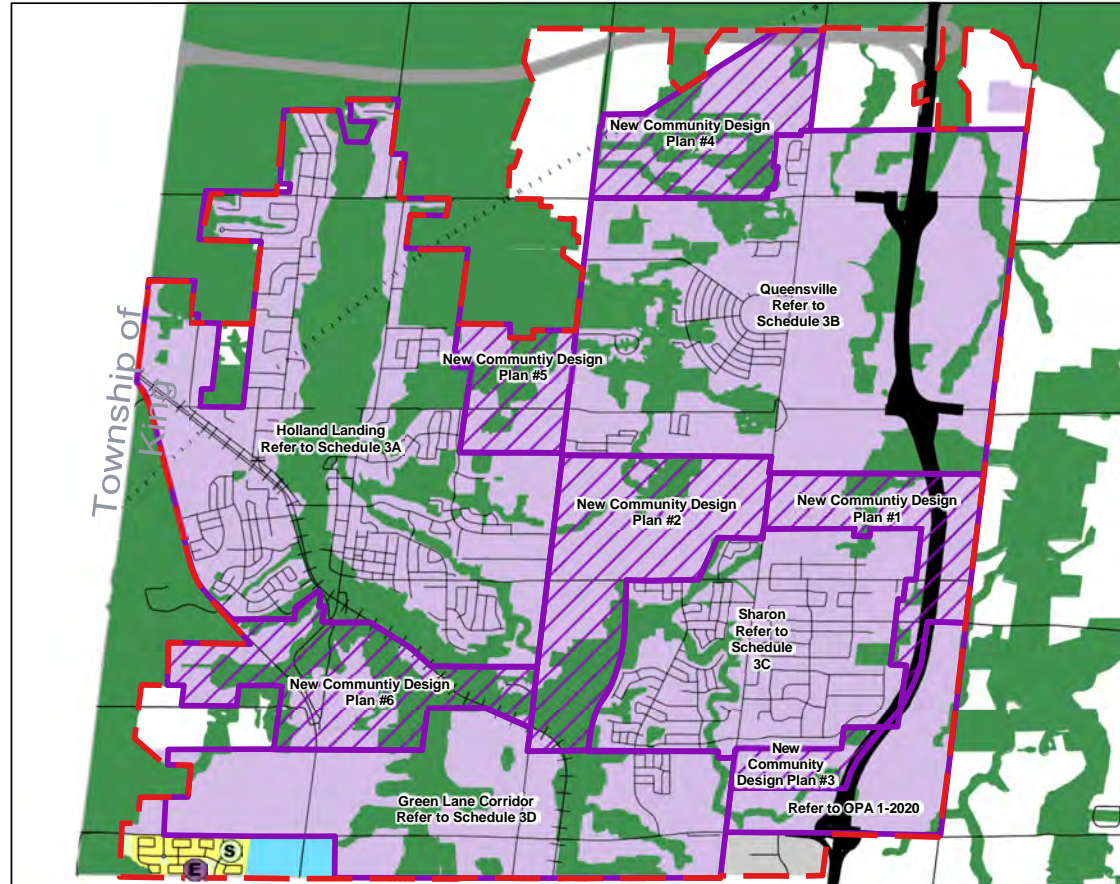
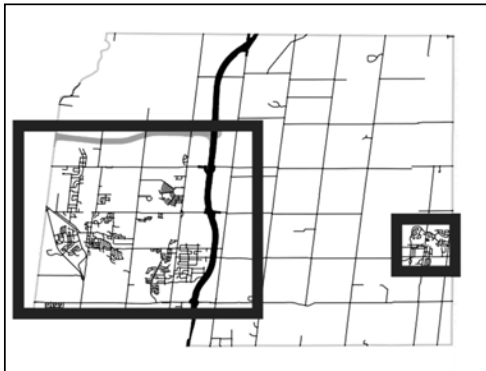


Schedules and Appendices

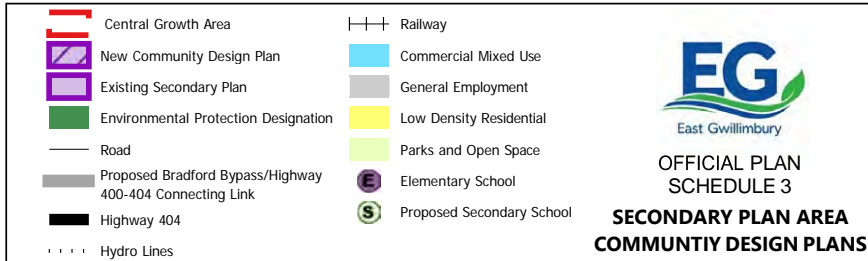




0 1000 m

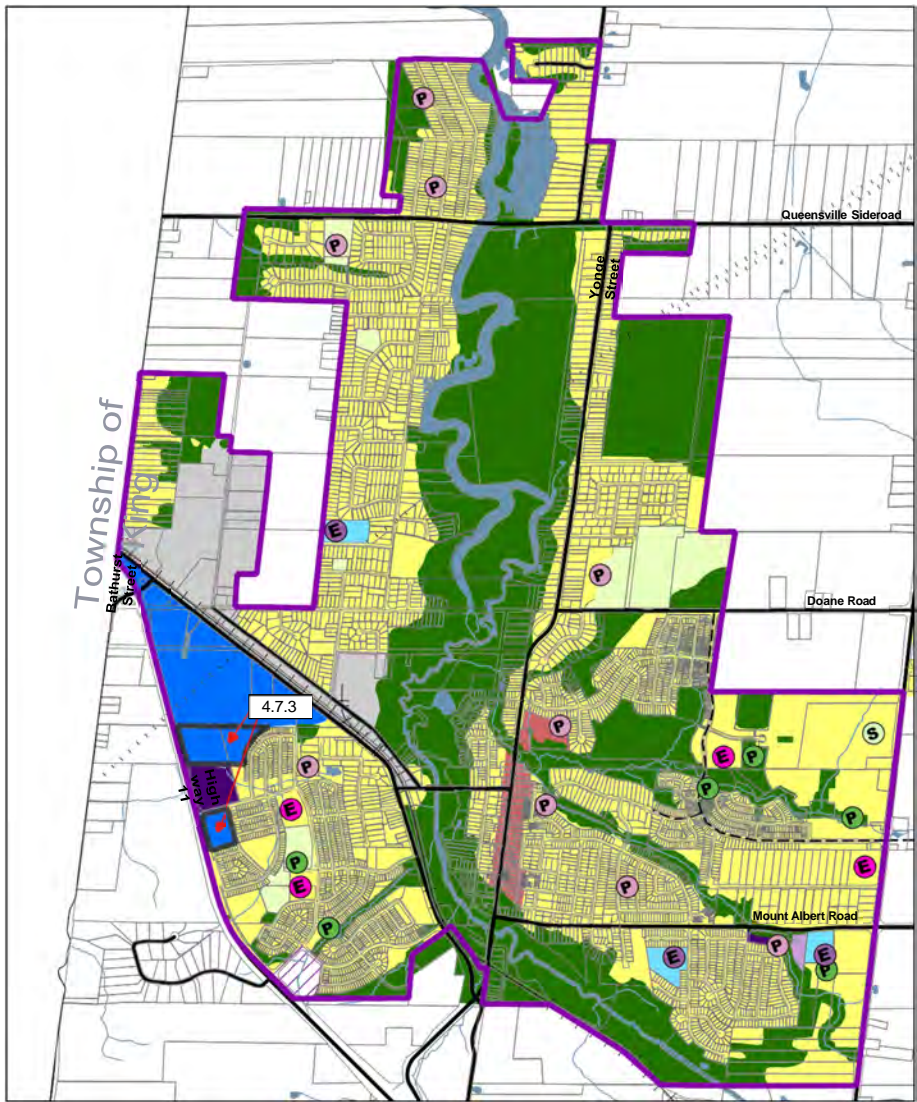
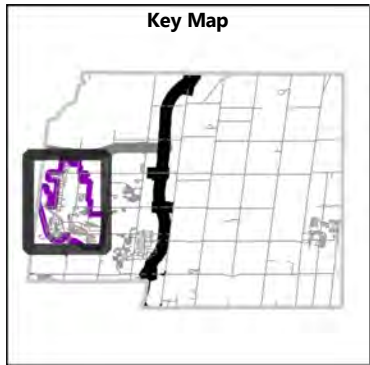


0 1000 m



**OFFICIAL PLAN
SCHEDULE 3
SECONDARY PLAN AREA
COMMUNITY DESIGN PLANS**

Produced by: The Town of East Gwillimbury
 © Copyright the Town of East Gwillimbury, 2022
 © Copyright the Regional Municipality of York, 2022
 © Copyright Queen's Printer for Ontario 2003-2022

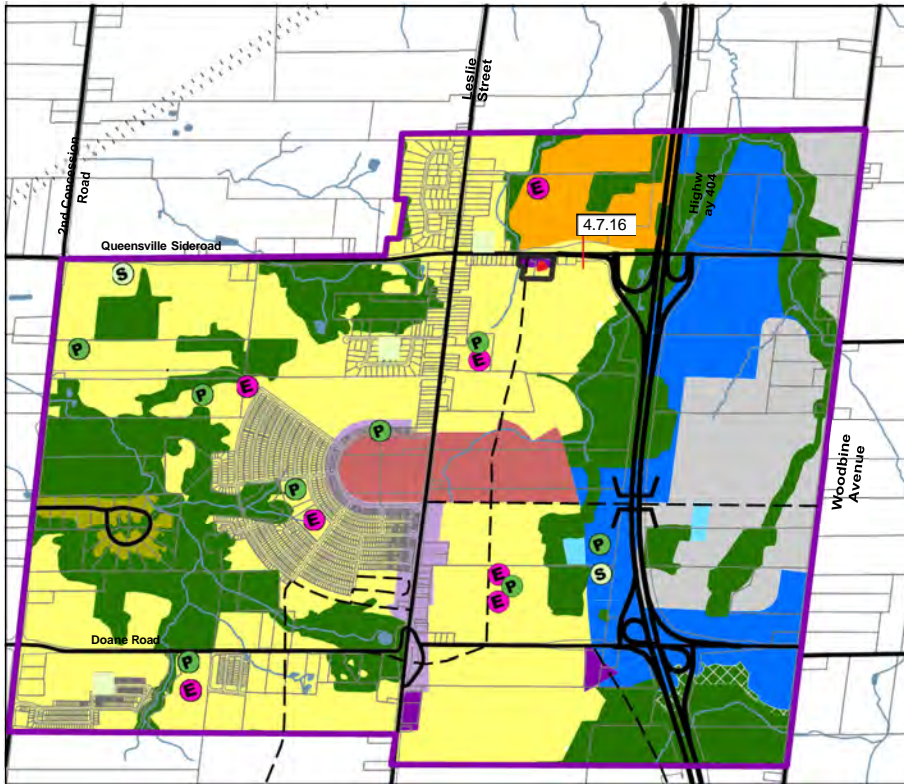
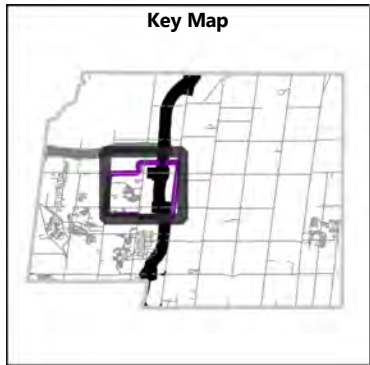


EG
East Gwillimbury

**OFFICIAL PLAN
SCHEDULE 3A
HOLLAND LANDING
LAND USE PLAN**

- Holland Landing Secondary Plan
- Prestige Employment
- General Employment
- Low Density Residential
- Medium Density Residential
- Village Core Area
- Neighbourhood Commercial
- Residential Mixed Use
- Institutional
- Environmental Protection Designation
- Parks and Open Space
- Elementary School
- Proposed Elementary School
- Proposed Secondary School
- Existing Park
- Proposed Park
- Special Policy Area
- Hydro Corridor
- Railway
- Arterial Road
- Road
- Proposed Collector Road

0 500 m

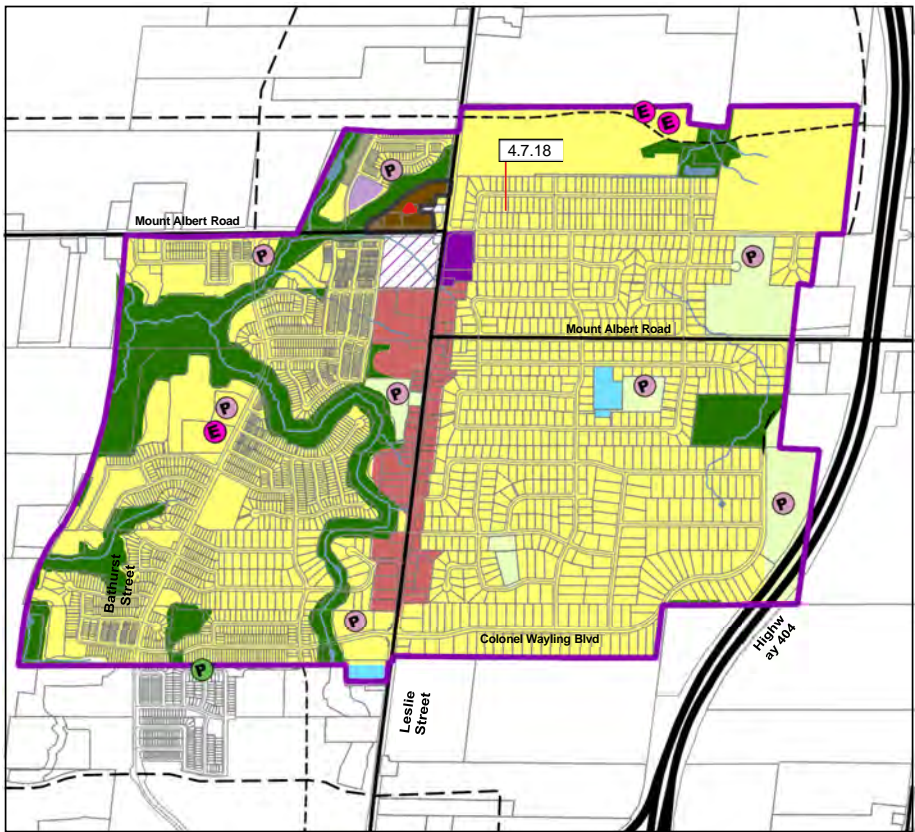


EG
East Gwillimbury




















**OFFICIAL PLAN
SCHEDULE 3B
QUEENSVILLE
LAND USE PLAN**

- Queensville Secondary Plan
- Prestige Employment
- General Employment
- Low Density Residential
- Medium Density Residential
- Estate Residential
- Queensville Centre
- Neighbourhood Commercial
- Institutional
- Education/Health Care Facility
- Environmental Protection Designation
- Open Space Special Study Area
- Special Policy Area
- Proposed Elementary School
- Proposed Secondary School
- Existing Park
- Proposed Park
- Hydro Corridor
- Proposed Midblock Crossing
- Highway 404
- Arterial Road
- Road
- Proposed Collector Road

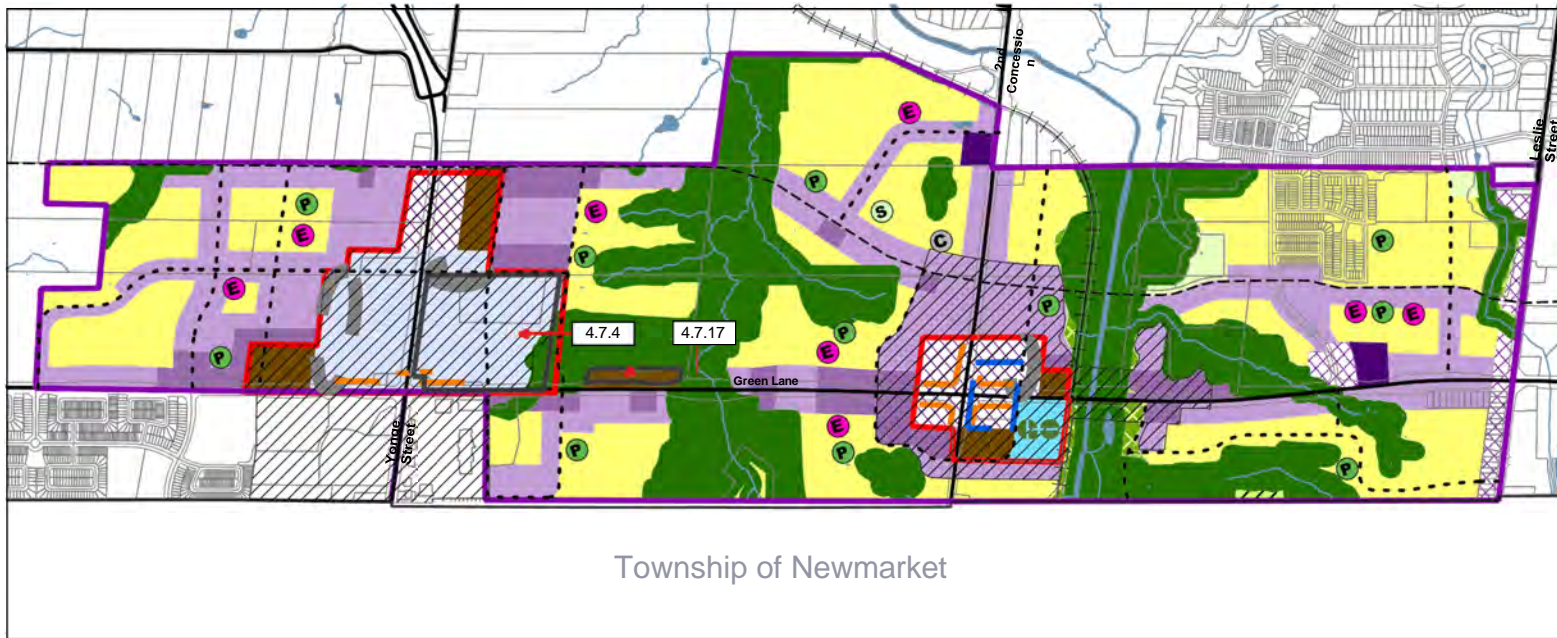
0 500 m



**OFFICIAL PLAN
SCHEDULE 3C
SHARON
LAND USE PLAN**

-  Sharon Secondary Plan
-  Low Density Residential
-  Medium Density Residential
-  High Density Residential
-  Village Core Area
-  Residential Mixed Use
-  Neighbourhood Commercial
-  Institutional
-  Environmental Protection Designation
-  Parks and Open Space
-  Special Policy Area
-  Elementary School
-  Proposed Elementary School
-  Existing Park
-  Proposed Park
-  Highway 404
-  Arterial Road
-  Road
-  Proposed Collector Road



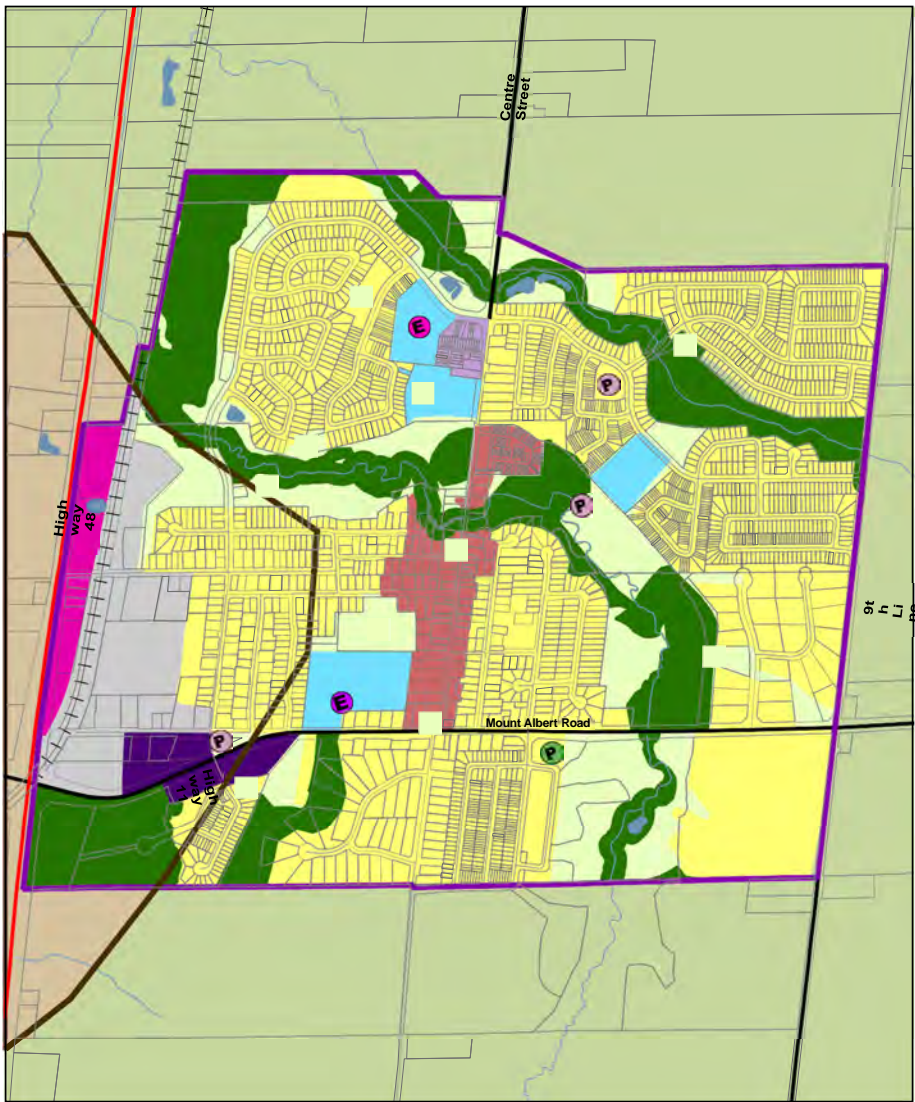
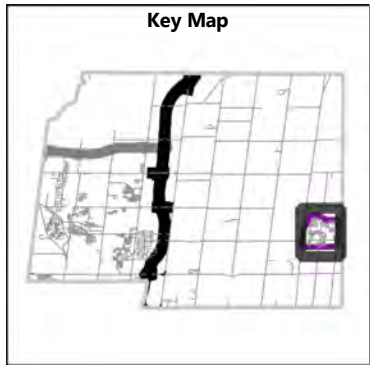


Green Lane Secondary Plan	Restoration Area	Community Centre
Residential Mixed Use	Environmental Protection Designation	Proposed Elementary School
Institutional	Special Policy Area	Proposed Secondary School
Commercial Mixed Use	Major Transit Station Area	Proposed Park
Neighbourhood Commercial	Major Local Centre	Railway
Low Density Residential	Office Priority Area	Arterial Road
Medium Density Residential 1	Pedestrian Oriented Retail Priority Area	Road
Medium Density Residential 2	Pedestrian Oriented Streets	Proposed Major Collector Road
High Density Residential	GO Station	Proposed Minor Collector Road
Parks and Open Space		
Open Space Special Study Area		

**OFFICIAL PLAN
SCHEDULE 3D
GREEN LANE CORRIDOR
LAND USE PLAN**

Produced by: The Town of East Gwillimbury
 © Copyright the Town of East Gwillimbury, 2022
 © Copyright the Regional Municipality of York, 2022
 © Copyright Queen's Printer for Ontario 2003-2022

0 500 m

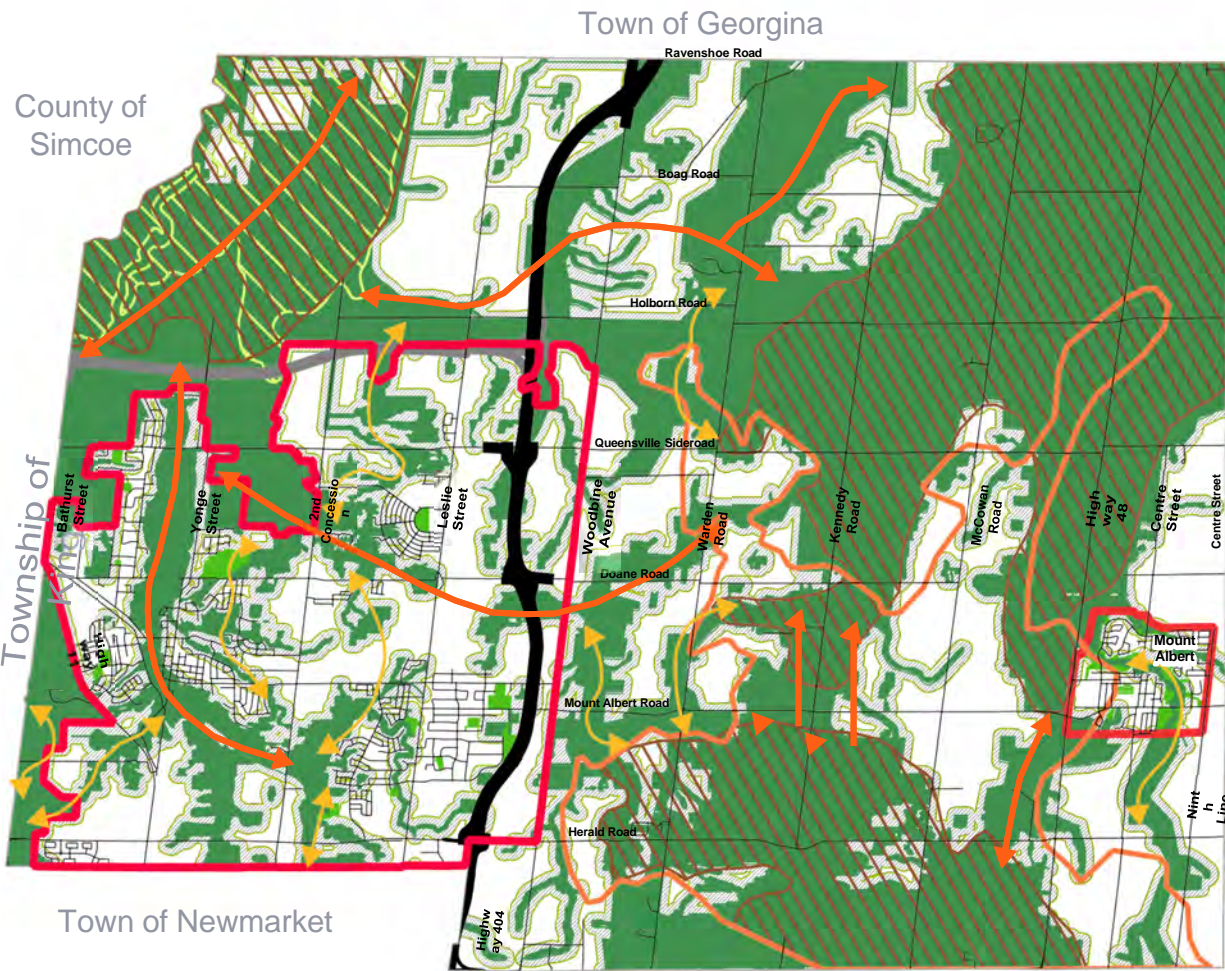


**OFFICIAL PLAN
SCHEDULE 3E
GREENBELT SETTLEMENT AREA
MOUNT ALBERT LAND USE
PLAN**

- Greenbelt Protected Countryside
- Environmental Protection Designation
- Lands Subject to the Oak Ridges Moraine Conservation Plan
- Mount Albert Secondary Plan Area
- General Employment
- Low Density Residential
- Medium Density Residential 1
- Village Core Area
- Community Commercial
- Neighbourhood Commercial
- Institutional
- Parks and Open Space
- E Elementary School
- E Proposed Elementary School
- P Existing Park
- P Proposed Park
- Railway
- Highway 48
- Arterial Road
- Road

0500 m

Produced by: The Town of East Gwillimbury
 © Copyright the Town of East Gwillimbury, 2022
 © Copyright the Regional Municipality of York, 2022
 © Copyright Queen's Printer for Ontario 2003-2022



Town of Georgina

County of Simcoe

Township of Simcoe

Town of Newmarket

Regional Municipality of Durham



**OFFICIAL PLAN
SCHEDULE 4
NATURAL HERITAGE
SYSTEM**

- Town Boundary
- Growth Areas
- Environmental Protection Designation
- Parks and Open Space
- Adjacent Lands Overlay (+/- 120m)
- Oak Ridges Moraine Conservation Plan Boundary
- Big Woods Overlay
- Holland Marsh Specialty Crop Area /Wetland Complex
- Highway 404
- Proposed Bradford Bypass/Highway 400-404 Connecting Link
- Opportunities for Primary Environmental Corridors
- Opportunities for Supporting Environmental Corridors

Produced by: The Town of East Gwillimbury


© Copyright the Town of East Gwillimbury, 2022

© Copyright the Regional Municipality of York, 2022

© Copyright Queen's Printer for Ontario 2003-2022

Davis Drive

Town of Whitchurch-Stouffville


0 1000 m 

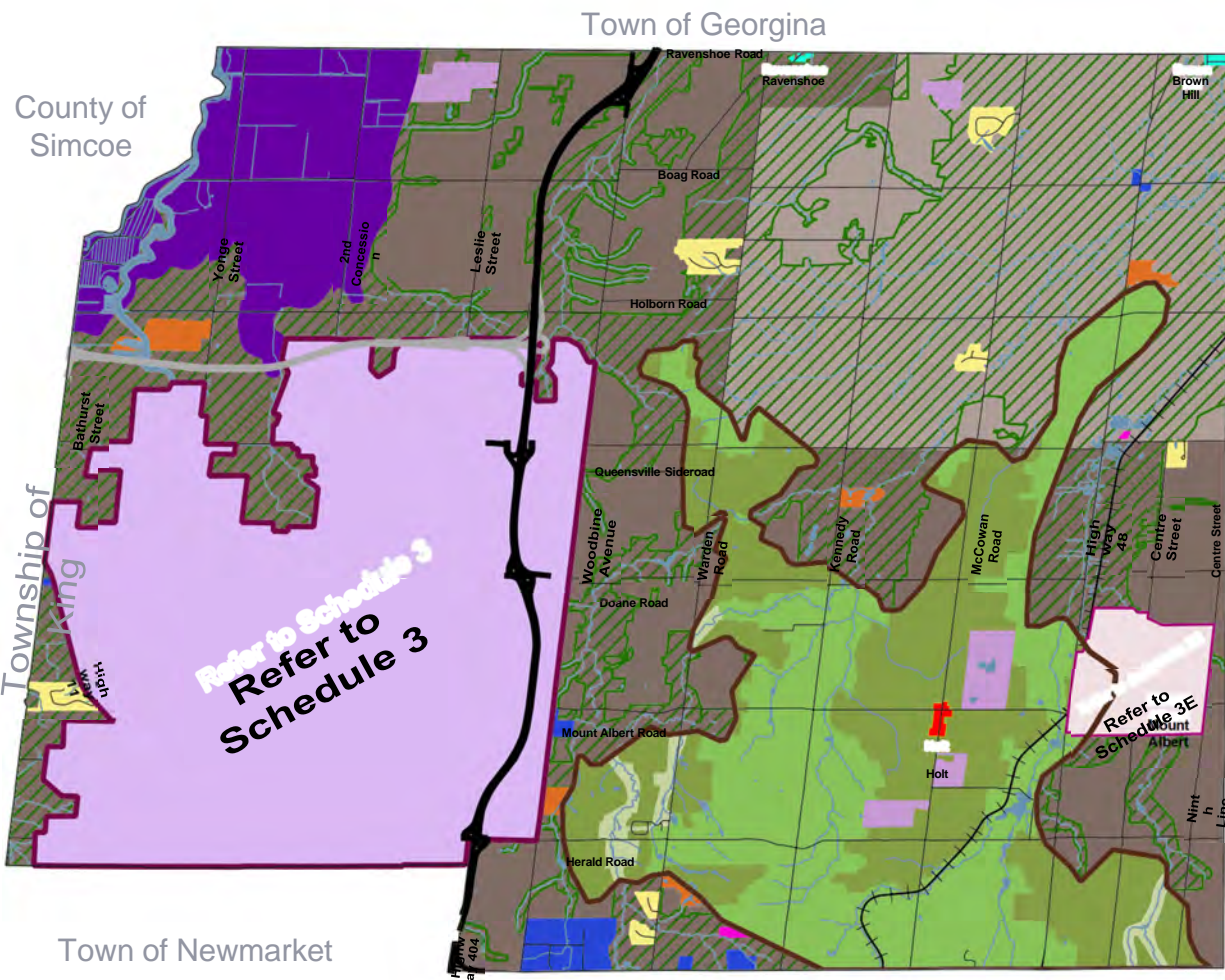
Produced by: The Town of East Gwillimbury

© Copyright the Town of East Gwillimbury, 2022

© Copyright the Regional Municipality of York, 2022

© Copyright Queen's Printer for Ontario 2003-2022





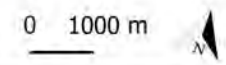
Regional Municipality of Durham



**OFFICIAL PLAN
SCHEDULE 5**


RURAL & AGRICULTURAL AREA

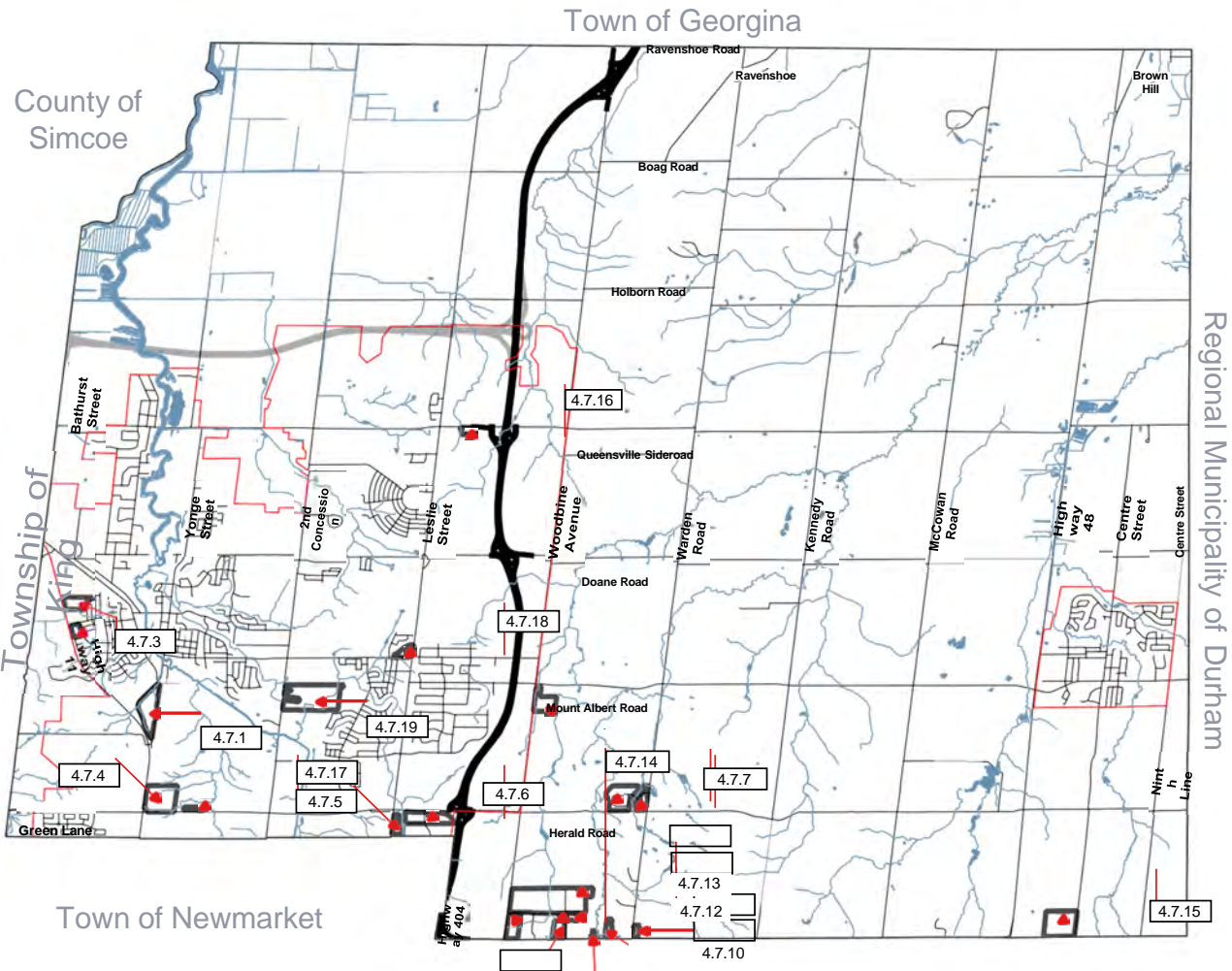
- Prime Agricultural Area
 - Rural Area
 - Greenbelt Settlement Area
 - Central Growth Area
 - Hamlet
 - Holland Marsh
 - Specialty Crop Area
 - Environmental Protection Designation
 - Aggregate Extraction Area
 - Estate Residential Area
 - Recreation Area
 - Rural Industrial Area
 - Waste Disposal Site
- Oak Ridges Moraine Protection Plan Area**
- Oak Ridges Moraine (ORM)
 - Conservation Plan Area
 - Natural Core Area
 - Countryside Area
 - Natural Linkage Area
 - ORM Hamlet
- Railway
 - Highway 404
 - Proposed Bradford Bypass/Highway 400-404 Connecting Link
 - Roads
 - WaterBody
 - Watercourse



Davis Drive

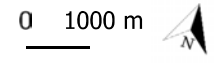
Town of Whitchurch-
Stouffville





OFFICIAL PLAN
SCHEDULE 6
**SPECIAL PROVISIONS AND
EXCEPTIONS**


- Road
- Highway 404
- Proposed Bradford Bypass/Highway 400-404 Connecting Link
- Watercourse
- WaterBody
- Special Policy Area
- Growth Areas

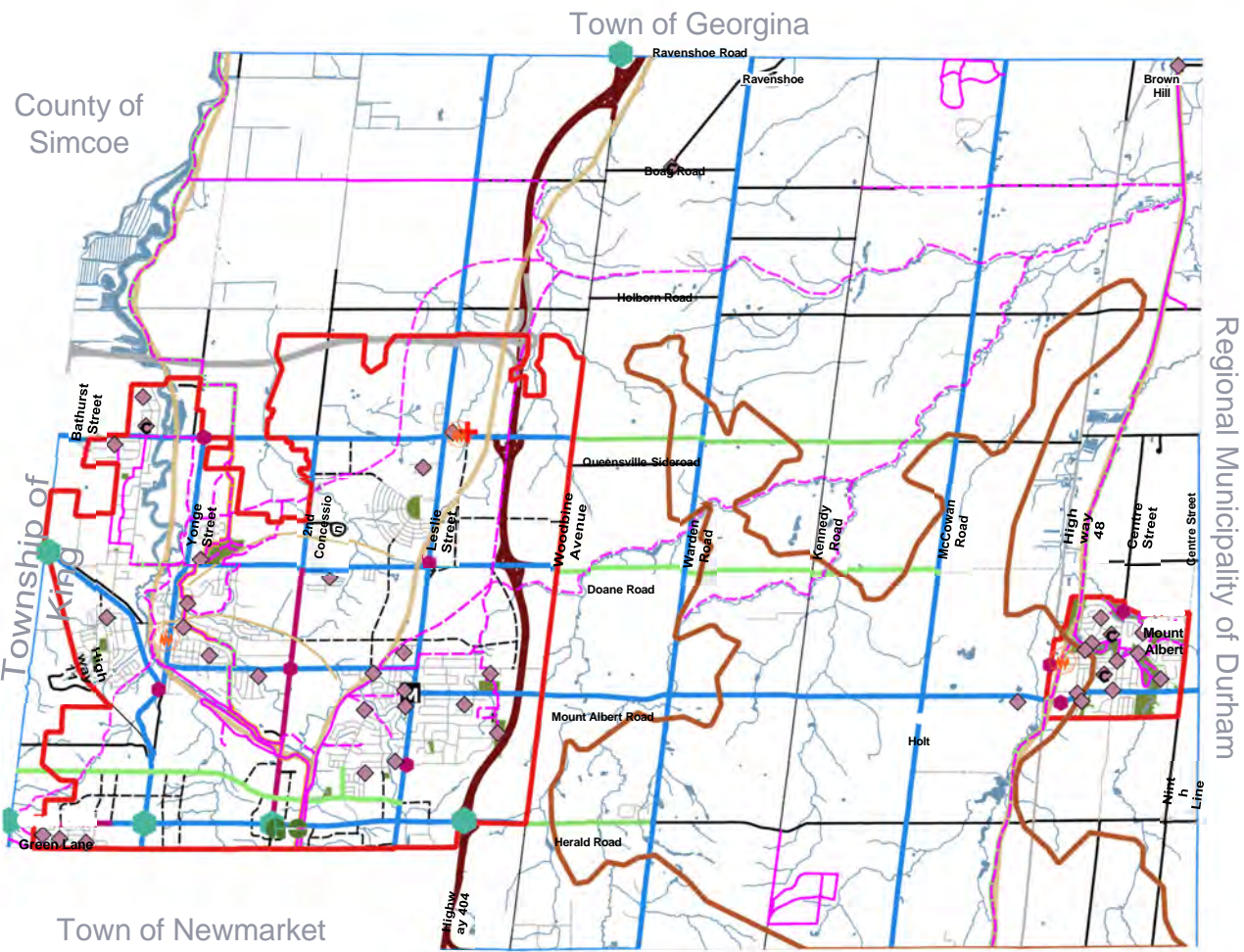


Davis Drive

Town of Whitchurch-
Stouffville

4.7.9 4.7.8 4.7.2
4.7.11





EG
East Gwillimbury

**OFFICIAL PLAN
SCHEDULE 7
ACTIVE TRANSPORTATION, PARKS
AND COMMUNITY FACILITIES**

Existing and Proposed Cycling Network

- Proposed Cycling Facilities on Regional Roads and Right of Ways
- Proposed Cycling Facilities on Non-Regional Facilities
- Existing Cycling Facilities on Non-Regional Facilities
- Existing Cycling Facilities on Regional Roads and Right of Ways

Provincial Highways

- Provincial Highway (Highway 48)

Controlled Access Highways

- Existing (Highway 404)
- Proposed Bradford Bypass/Highway 400-404 Connecting Link

Town and Regional Roads

- Proposed Major Collector Road
- Proposed Minor Collector Road
- Road
- Unopened Road Allowance
- Town Gateway

Community Gateway

- Community Gateway

Parks Trails and Community Facilities

- Open Space
- Existing Park
- Park & Community Centre
- Municipal Office
- Fire Station
- EMS Station
- + Existing Trail
- Proposed Trail
- Schematic Community Trail Linkages (Proposed)
- GO Station
- Lands Subject to the Oak Ridges Moraine Conservation Plan

Produced by: The Town of East Gwillimbury
 © Copyright the Regional Municipality of York, 2022
 © Copyright Queen's Printer for Ontario 2003-2022


© Copyright the Town of East Gwillimbury, 2022

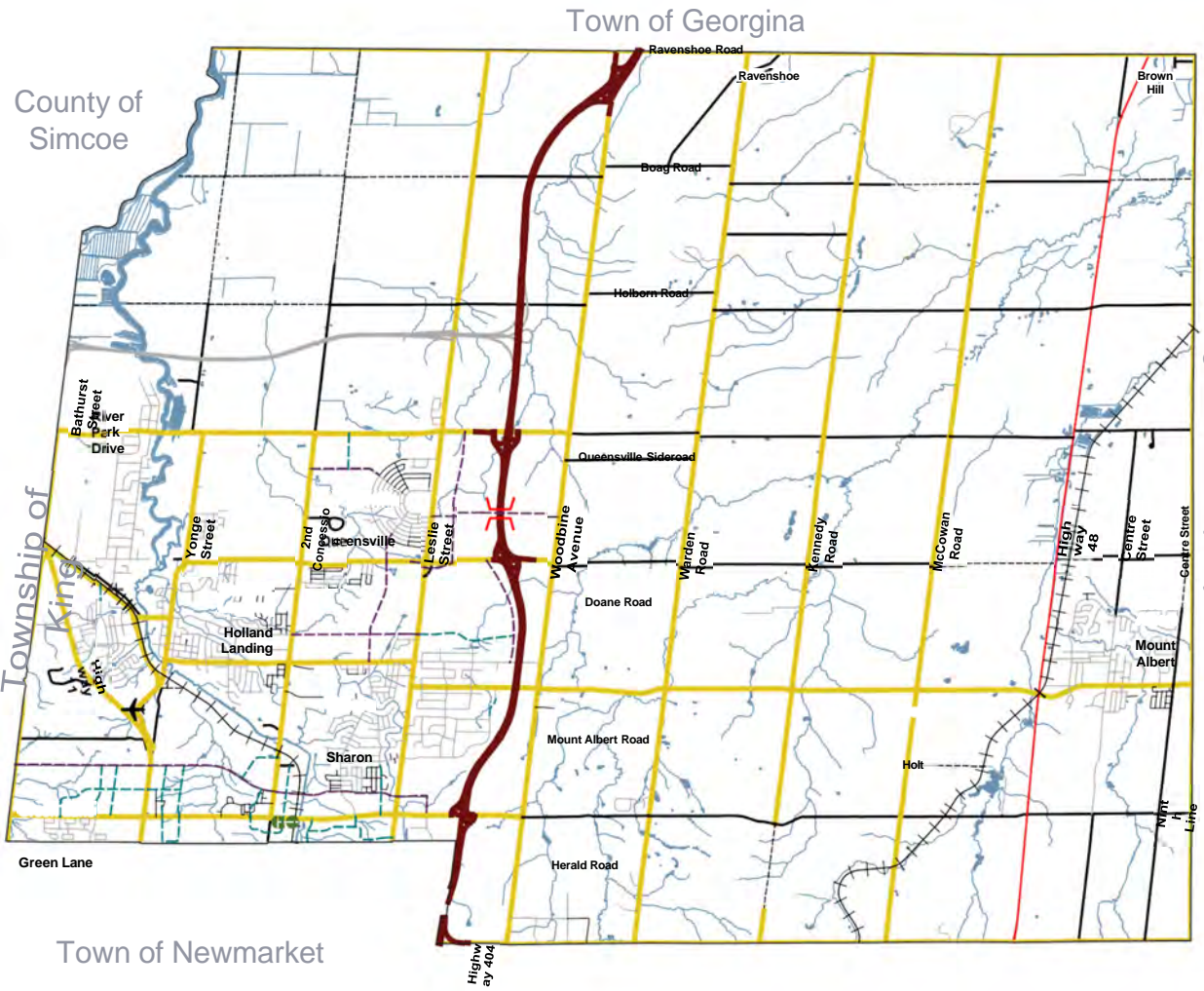
Davis Drive

Town of Whitchurch-
Stouffville



0 1000 m



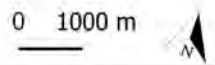


Regional Municipality of Durham



**OFFICIAL PLAN
SCHEDULE 8
ROAD NETWORK**

- Provincial Highway**
 - Highway 48
- Controlled Access Highways**
 - Highway 404
 - Proposed Bradford Bypass/Highway 400-404 Connecting Link
- Regional Roads**
 - Regional Arterial
- Town Roads**
 - Proposed Major Collector
 - Proposed Minor Collector
 - Rural Road
 - Local Road
 - Proposed Road
 - Unopened Road Allowance
 - GO Station
 - Railway
 - Proposed Mid-Block Collector Road Crossings
 - Hare Field
- Right of Way (Draft TMP)**
 - Major Collector Road (Urban) = 26m
 - Minor Collector Road (Urban) = 22m
 - Collector Road (Rural) = 22m-26m
 - Local Road (Urban) = 18m
- Regional Official Plan Street Network**
 - Regional Planned Street = up to 45m Widths
 - Other Arterial Street = up to 49m Widths



Produced by: The Town of East Gwillimbury


© Copyright the Town of East Gwillimbury, 2022

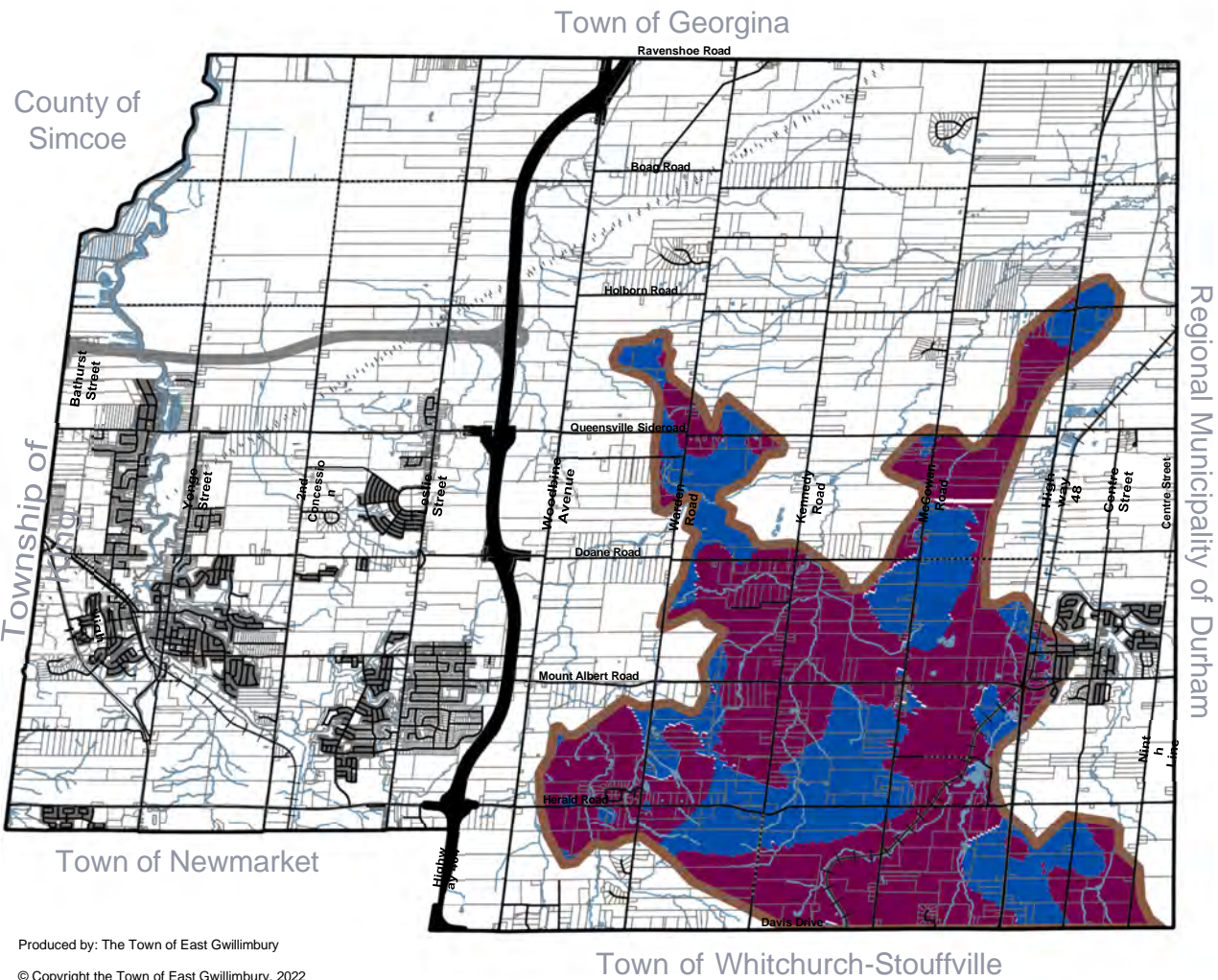
Davis Drive

Town of Whitchurch-Stouffville

© Copyright the Regional Municipality of York, 2022

© Copyright Queen's Printer for Ontario 2003-2022





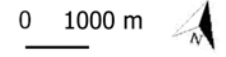
Regional Municipality of Durham



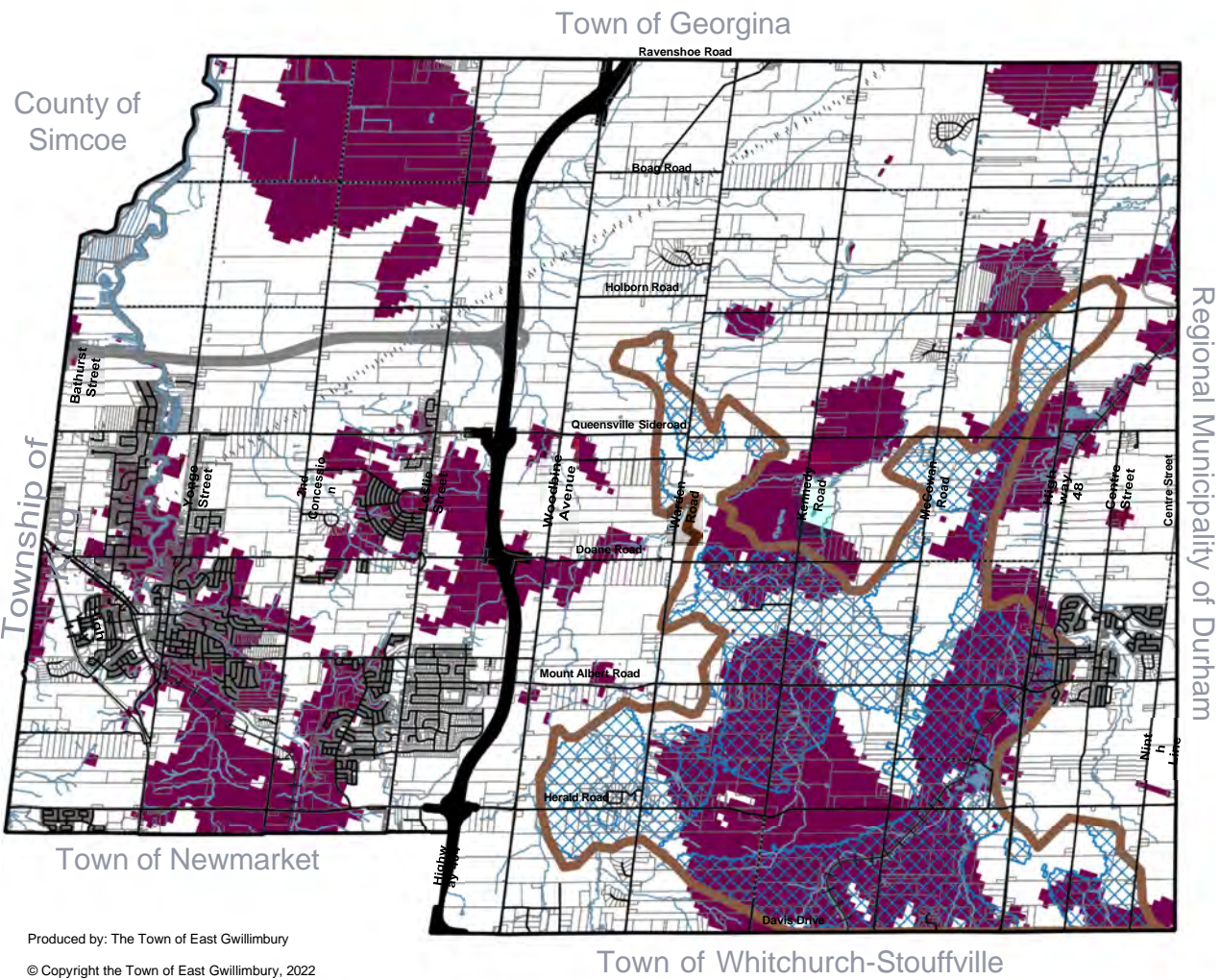
APPENDIX
MAP 1

**AREAS OF HIGH AQUIFER
VULNERABILITY OAK RIDGES
MORaine**

- Oak Ridges Moraine (ORM) Conservation Plan Area
- Areas of High Aquifer Vulnerability
- Areas of Low Aquifer Vulnerability
- Highway 404
- Proposed Bradford Bypass/Highway 400-404 Connecting Link
- Road
- Unopened Road Allowance
- Railway
- Hydro Corridor
- Waterbody
- Watercourse



Produced by: The Town of East Gwillimbury
 © Copyright the Town of East Gwillimbury, 2022
 © Copyright the Regional Municipality of York, 2022
 © Copyright Queen's Printer for Ontario 2003-2022



Town of Georgina

County of Simcoe

Township of Newmarket

Town of Newmarket











Town of Whitchurch-Stouffville

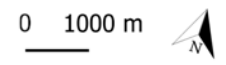
Regional Municipality of Durham



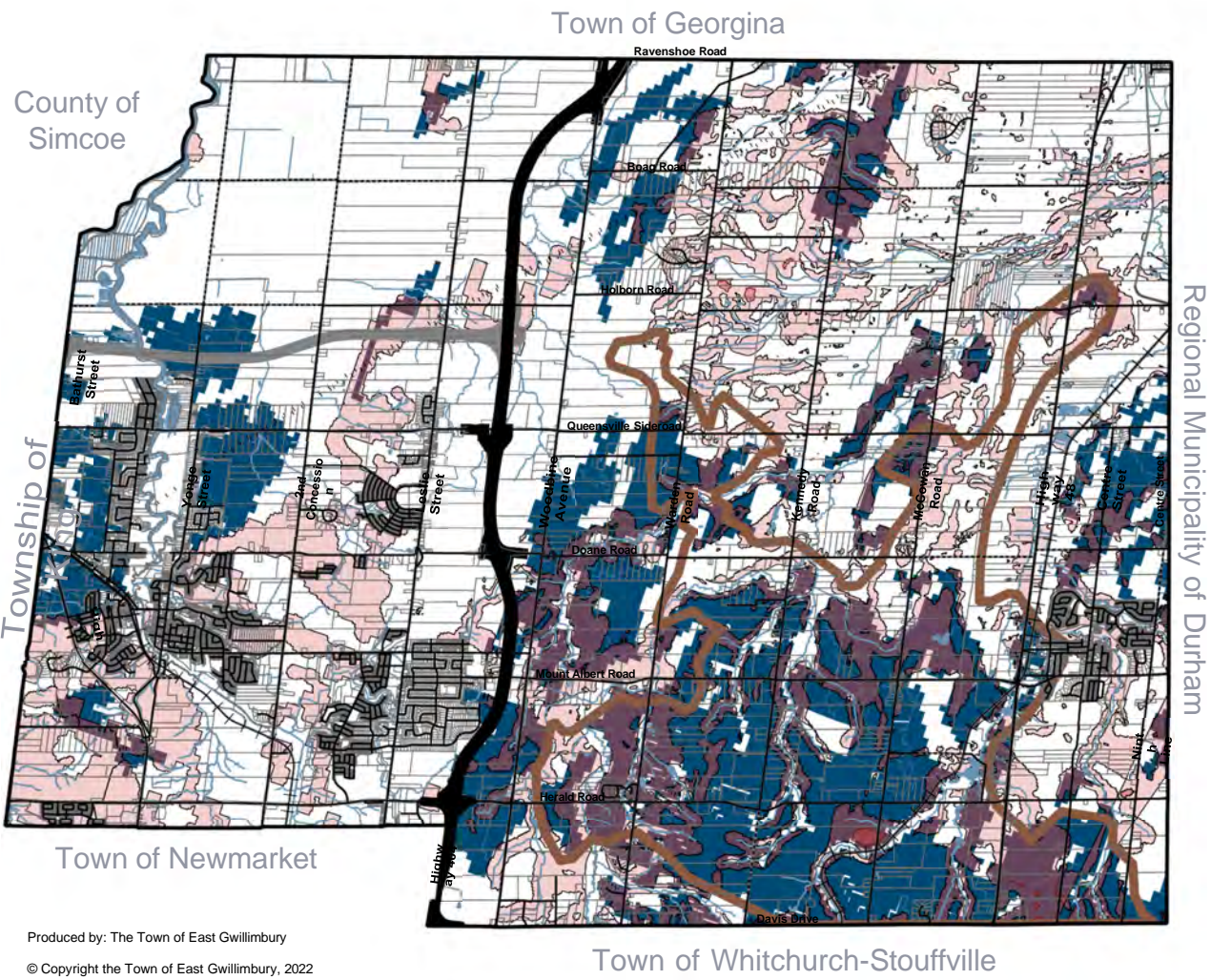
APPENDIX
MAP 2

HIGHLY VULNERABLE AQUIFERS

-  Oak Ridges Moraine (ORM) Conservation Plan Area
-  Areas of High Aquifer Vulnerability
-  Highly Vulnerable Aquifers
-  Highway 404
-  Proposed Bradford Bypass/Highway 400-404 Connecting Link
-  Road
-  Unopened Road Allowance
-  Railway
-  Hydro Corridor
-  Waterbody
-  Watercourse



Produced by: The Town of East Gwillimbury
 © Copyright the Town of East Gwillimbury, 2022
 © Copyright the Regional Municipality of York, 2022
 © Copyright Queen's Printer for Ontario 2003-2022



EG
East Gwillimbury


APPENDIX
MAP 3

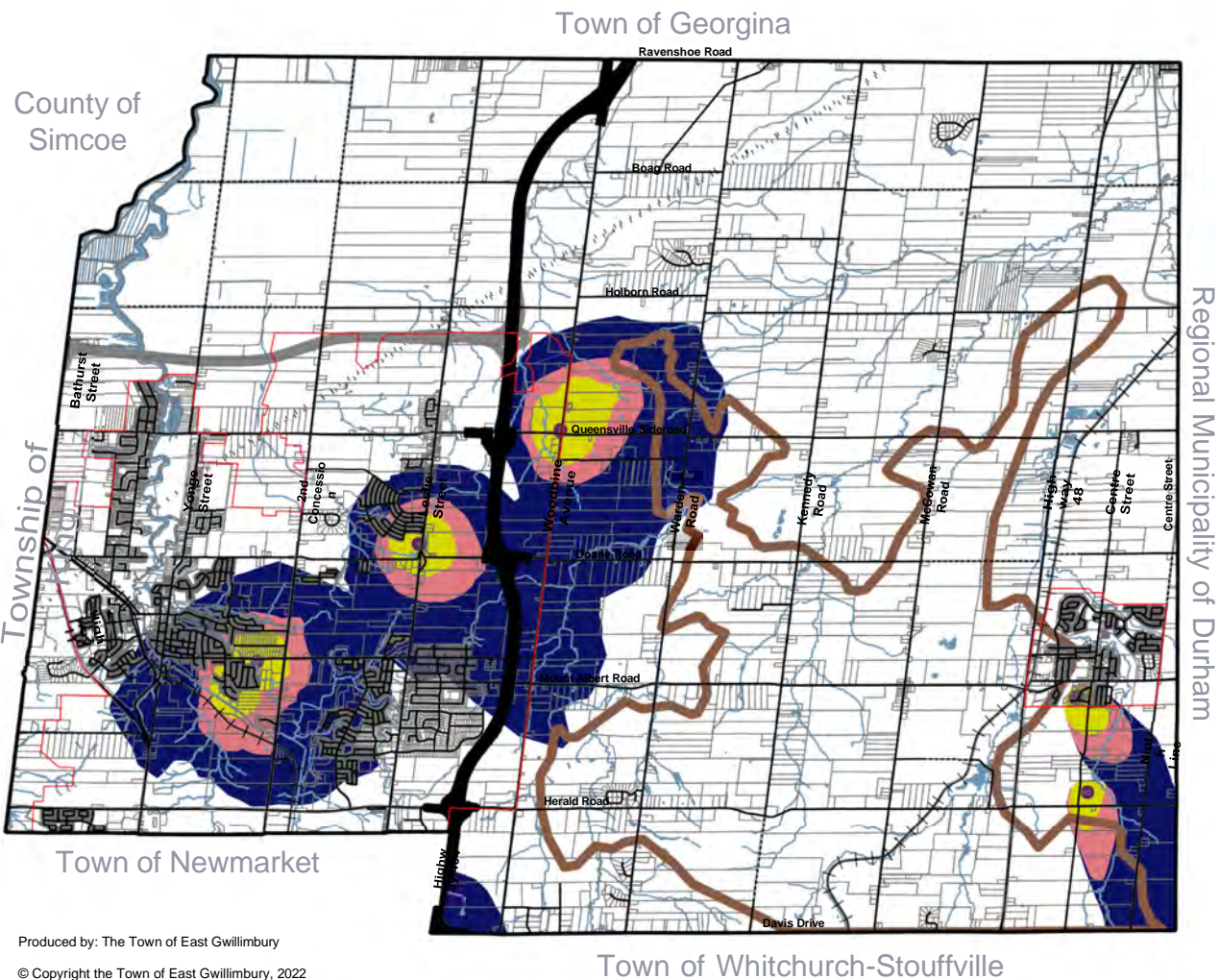
**SIGNIFICANT GROUNDWATER
RECHARGE AREAS**

	Oak Ridges Moraine (ORM)
	Conservation Plan Area
	Ecologically Significant Groundwater Recharge Areas
	Significant Groundwater Recharge Area
	Highway 404
	Proposed Bradford Bypass/Highway 400-404 Connecting Link
	Road
	Unopened Road Allowance
	Railway
	Hydro Corridor
	Waterbody
	Watercourse

0 1000 m

Produced by: The Town of East Gwillimbury
 © Copyright the Town of East Gwillimbury, 2022
 © Copyright the Regional Municipality of York, 2022
 © Copyright Queen's Printer for Ontario 2003-2022





Regional Municipality of Durham

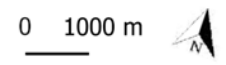


East Gwillimbury

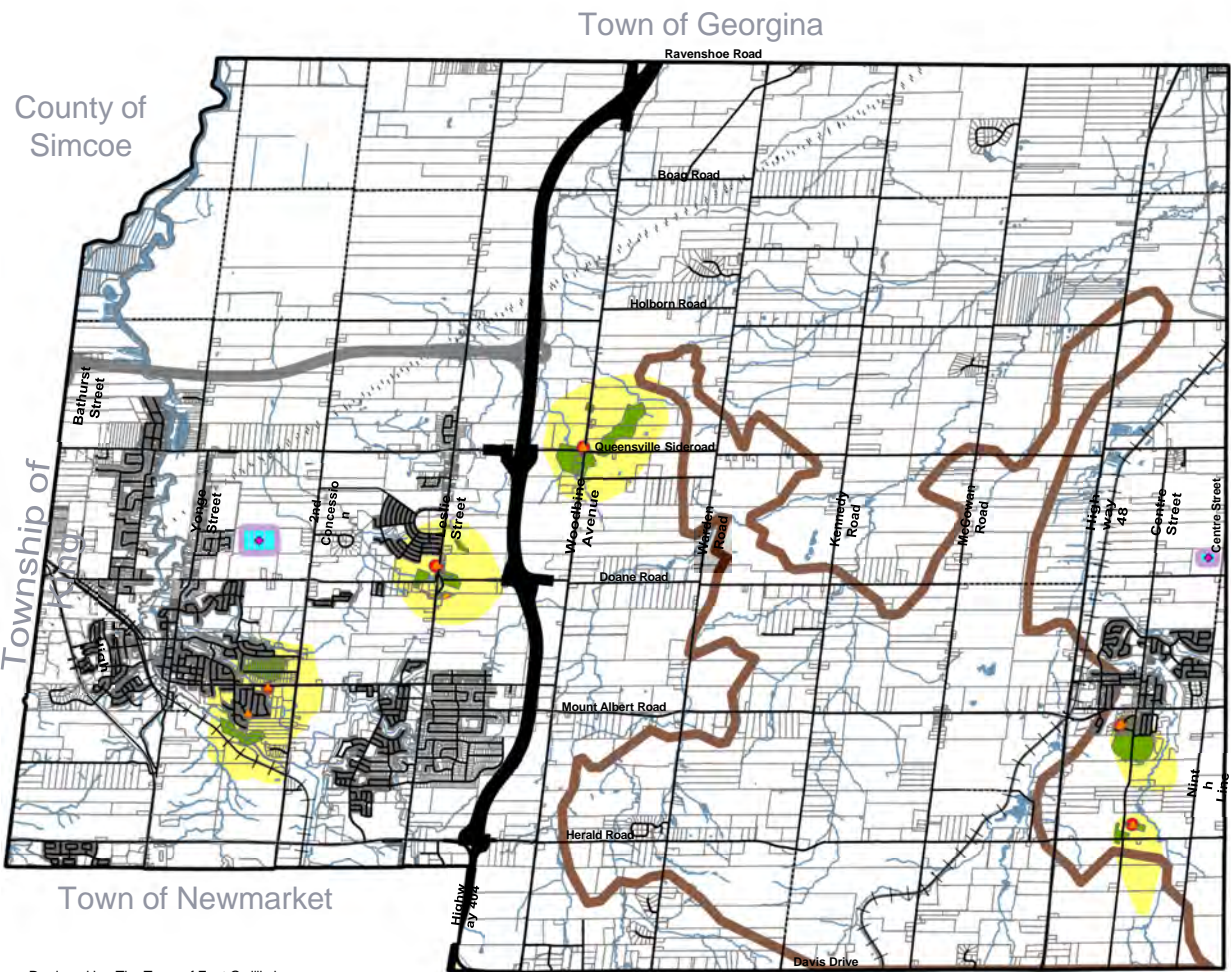
APPENDIX
MAP 4

WELLHEAD PROTECTION AREAS

- Oak Ridges Moraine (ORM) Conservation Plan Area
- Wellhead Protection Zone*
- 100m Zone (WHPA-A)
- 0-2 Year Zone (WHPA-B)
- 2-5 Year Zone (WHPA-C)
- 5-25 Year Zone (WHPA-D)
- Highway 404
- Proposed Bradford Bypass/Highway 400-404 Connecting Link
- Road
- Unopened Road Allowance
- Railway
- Hydro Corridor
- WaterBody
- Watercourse



Produced by: The Town of East Gwillimbury
 © Copyright the Town of East Gwillimbury, 2022
 © Copyright the Regional Municipality of York, 2022
 © Copyright Queen's Printer for Ontario 2003-2022



Town of Georgina

County of Simcoe

Township of Newmarket

Town of Newmarket

Town of Whitchurch-Stouffville

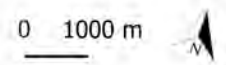
Regional Municipality of Durham



APPENDIX
MAP 5

**WELLHEAD PROTECTION
SIGNIFICANT THREAT AREAS**

- Greenbelt Settlement Area
- Oak Ridges Moraine (ORM) Conservation Plan Area
- Significant Threat Areas**
- Significant Threat Area 1
- Significant Threat Area 2
- Significant Threat Area 3
- Significant Threat Area 4
- Production Wells
- Wastewater Treatment Facilities
- Retention Ponds
- Provincial Guideline Buffer (100m)
- Hydro Corridor
- Highway 404
- Proposed Bradford Bypass/Highway 400-404 Connecting Link
- Road
- Unopened Road Allowance
- Railway
- Waterbody
- Watercourse



Produced by: The Town of East Gwillimbury
 © Copyright the Town of East Gwillimbury, 2022
 © Copyright the Regional Municipality of York, 2022
 © Copyright Queen's Printer for Ontario 2003-2022

Town of Georgina

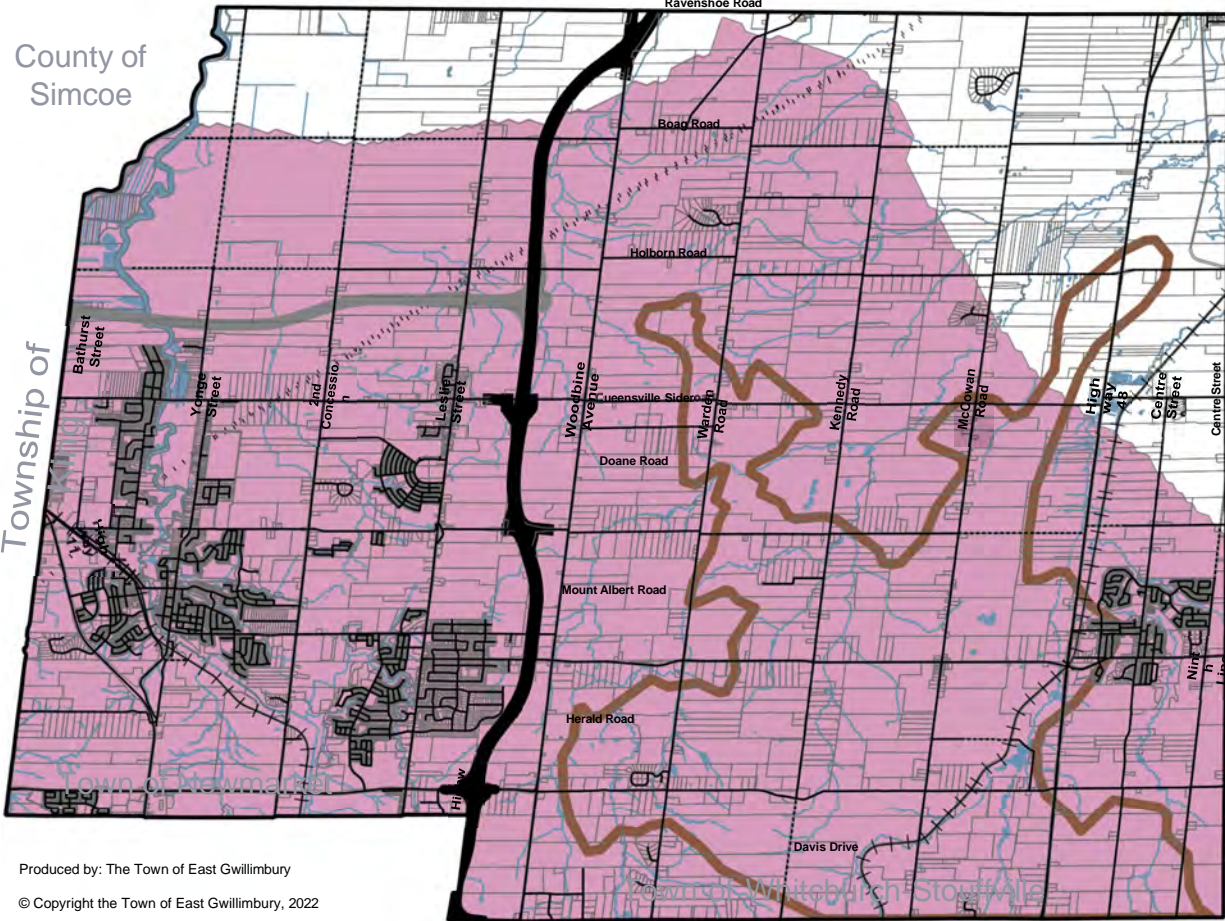
County of Simcoe

Township of

Town of Newmarket

Town of Whitechurch-Stouffville

Regional Municipality of Durham



APPENDIX
MAP 6

RECHARGE MANAGEMENT AREA

- Oak Ridges Moraine (ORM) Conservation Plan Area
- WHPA-Q Area
- Highway 404
- Proposed Bradford Bypass/Highway 400-404 Connecting Link
- Road
- Unopened Road Allowance
- Railway
- Hydro Corridor
- Waterbody
- Watercourse

0 1000 m

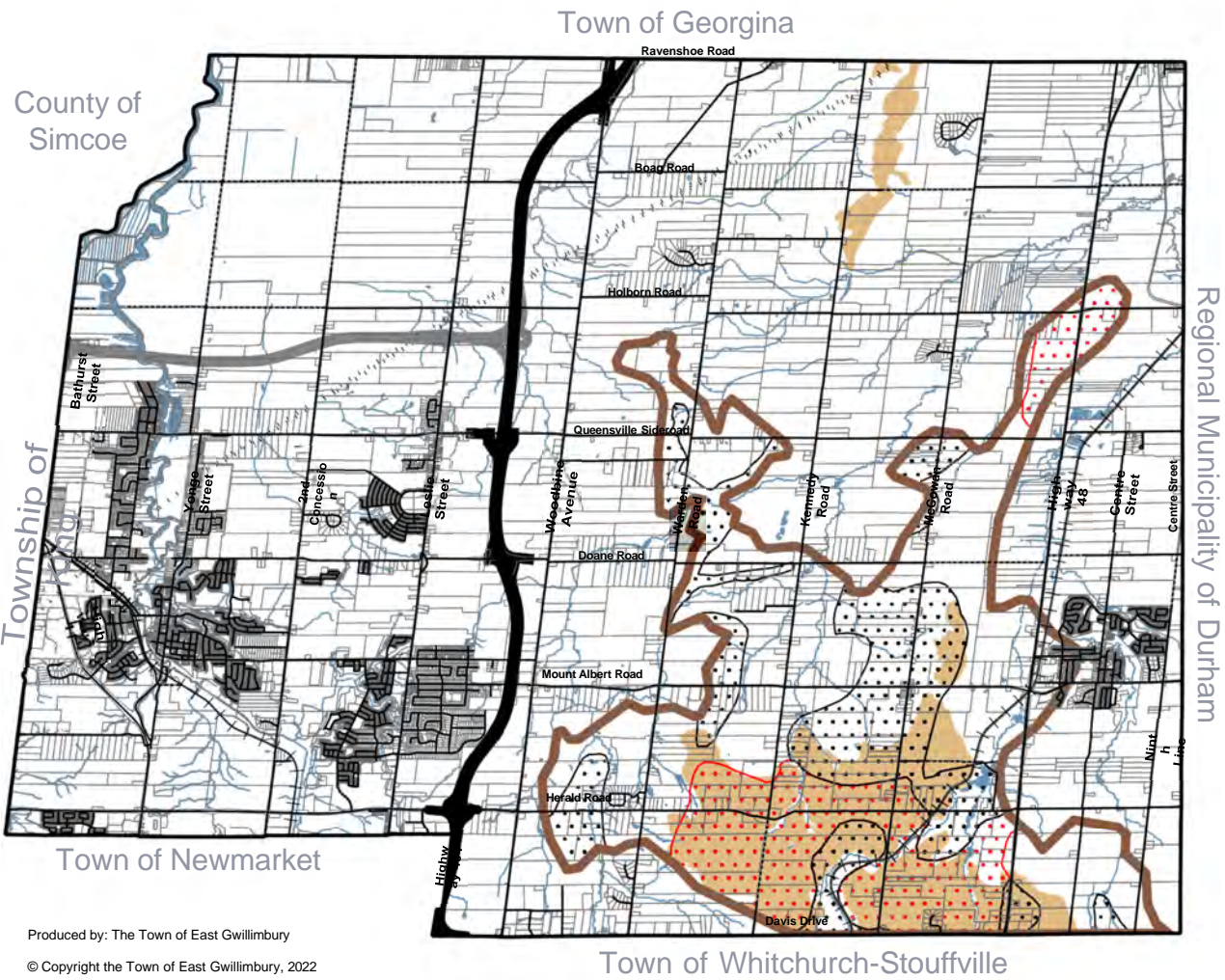


Produced by: The Town of East Gwillimbury

© Copyright the Town of East Gwillimbury, 2022

© Copyright the Regional Municipality of York, 2022

© Copyright Queen's Printer for Ontario 2003-2022



APPENDIX
MAP 7

**Aggregate Resource Overlay
and ORM Land Form
Conservation Areas**

- Oak Ridges Moraine (ORM) Conservation Plan Area
- Landform Conservation Area (Category 1)
- Landform Conservation Area (Category 2)
- Secondary Mineral Aggregate Resource Area
- Highway 404
- Proposed Bradford Bypass/Highway 400-404 Connecting Link
- Road
- Unopened Road Allowance
- Railway
- Hydro Corridor
- Waterbody
- Watercourse

0 1000 m



Produced by: The Town of East Gwillimbury

© Copyright the Town of East Gwillimbury, 2022

© Copyright the Regional Municipality of York, 2022

© Copyright Queen's Printer for Ontario 2003-2022



Prepared by:



For the Town of East Gwillimbury