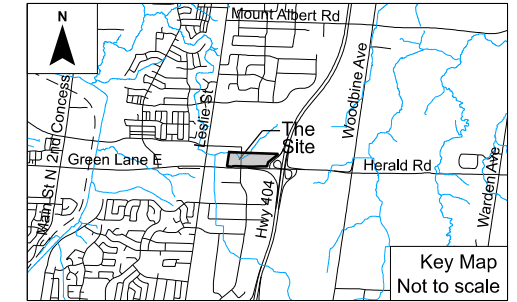
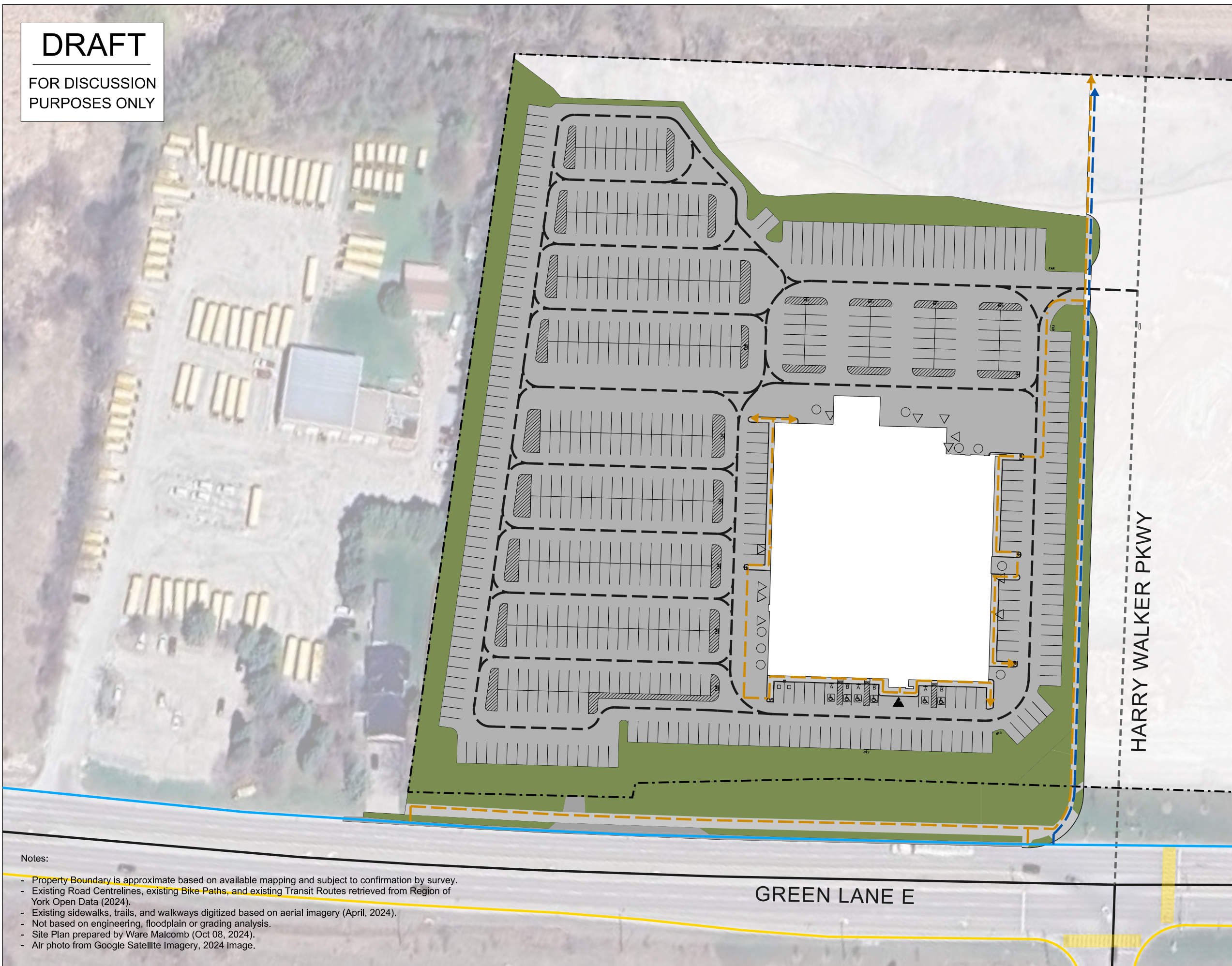


DRAFT

FOR DISCUSSION
PURPOSES ONLY



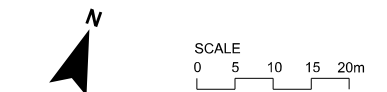
LEGEND

- Subject Lands
- Existing Transit Routes
- Existing Sidewalks
- Existing Crosswalks
- Existing Cycling Facilities on Regional Roads and ROWs (as per OP Schedule E-1)
- Proposed Pedestrian Circulation
- Proposed Bicycle Circulation
- Vehicle Circulation**
- Existing Vehicle Circulation
- Proposed Major Collector Road (As per OP Schedule E)
- Proposed Vehicle Circulation

DRAWN / REVISED

17 OCT 2024 First Draft

**PEDESTRIAN & BICYCLE
CIRCULATION PLAN**
1656 GREEN LANE EAST
TOWN OF EAST GWILLIMBURY
REGION OF YORK



File Number: 7557-2
Date: 2024-10-17
Drawn By: NDC
Planner: SS
CAD: 2024-10-17_1656 GREEN LN E_CIRCULATION_7557-2.dgn

Drawing
CP

Notes:

- Property Boundary is approximate based on available mapping and subject to confirmation by survey.
- Existing Road Centrelines, existing Bike Paths, and existing Transit Routes retrieved from Region of York Open Data (2024).
- Existing sidewalks, trails, and walkways digitized based on aerial imagery (April, 2024).
- Not based on engineering, floodplain or grading analysis.
- Site Plan prepared by Ware Malcomb (Oct 08, 2024).
- Air photo from Google Satellite Imagery, 2024 image.

GREEN LANE E

HARRY WALKER PKWY