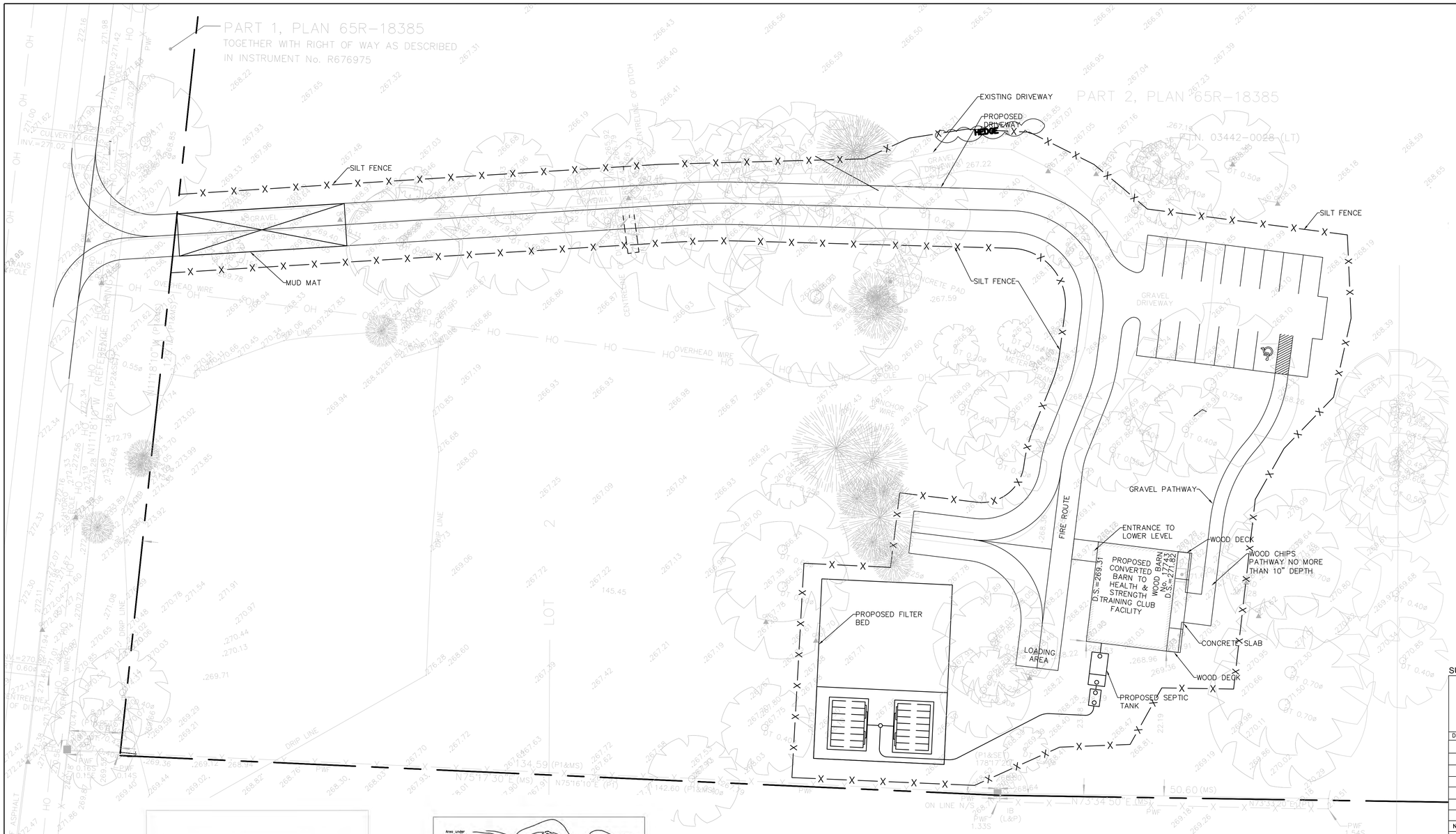



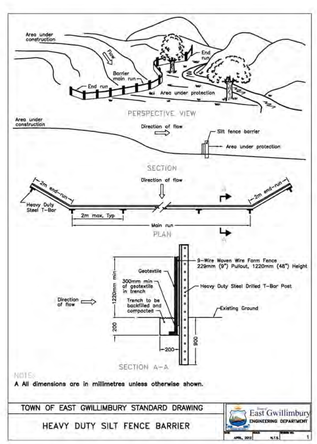

SEDIMENT AND EROSION CONTROL NOTES

1. SILT FENCE IS TO BE INSTALLED AND MAINTAINED AROUND ALL AREAS DISTURBED PRIOR TO THE CONSTRUCTION STAGE OF THE PROJECT.
2. ALL EROSION AND SEDIMENT CONTROL MEASURES WILL BE INSTALLED PRIOR TO THE COMMENCEMENT OF SITE GRADING WORKS IN ACCORDANCE WITH CURRENT TOWN OF E. GWILLIMBURY AND LSRCA GUIDELINES. THE SEDIMENT CONTROL DEVICES SHALL BE INSPECTED AFTER EVERY RAINFALL AND/OR EVERY WEEK. REPAIRS WILL BE DONE IN A TIMELY MANNER TO PREVENT MOVEMENT OF SEDIMENT
3. ALL AREAS WHICH WILL REMAIN DISTURBED FOR MORE THAN 30 DAYS WILL BE RE-STABILIZED.
4. THE CONTRACTOR SHALL RECTIFY ALL DISTURBED AREAS TO ORIGINAL CONDITION OR BETTER AND TO THE SATISFACTION OF THE TOWN OF EAST GWILLIMBURY
5. ALL SEDIMENTATION AND EROSION CONTROL MEASURES TO BE REMOVED AFTER WORKS ARE COMPLETED AND THE SITE STABILIZED.
6. ALL SLOPES GREATER THAN 10% TO BE TOP SOIL AND SEEDED WITHIN 30 DAYS OF COMPLETION OF GRADING. ALL OTHER AREAS ARE TO BE EVENLY GRADED AND RE-VEGETATED AS SOON AS IT IS PRACTICAL

SURVEY INFORMATION PROVIDED BY:

ALTIMAP LAND SURVEYORS INC.
222 FINCH AVE W, UNIT 212, TORONTO, ON M2R 1M6
TEL 416 990 3001 INFO@ALTIMAP.CA

DWN BY: SM	CHK BY: BI	JOB No. : 22-2343

Nº:	DATE	DESCRIPTION	BY

REVISIONS

APPROVAL:

ENGINEER'S SEAL:

LICENSED PROFESSIONAL ENGINEER W.M.P. FEHERTY PROVINCE OF ONTARIO

PROJECT TITLE:
17743 MCCOWAN ROAD
CEDAR VALLEY, ON L0G 1E0

DRAWING TITLE:
EROSION SEDIMENT CONTROL

BaseTech Consulting Inc.
309 Roywood Crescent
Newmarket, Ontario
L3Y 1A6
Phone : (905)-251-7720
e-mail : basetechconsulting@rogers.com

DRAWN BY: KM	PROJECT Nº: 22-36
DESIGNED BY: WMPF	
APPROVED BY: WMPF	DRAWING Nº: ESC-1
DATE: JUL 2022	SCALE: 1: 300

LAST REVISED December 20-202